

2007 – 2019 County-Level Industrial Landowner Classification Change

Version 1 | Dec. 2020 | <https://nrsig.org/projects/essb-5330>

Maps Developed by:

Natural Resource Spatial Informatics Group

University of Washington | School of Environmental and Forest Sciences

Box 352100 | Seattle, WA 98195-2100 | <https://nrsig.org>

Citation:

Cooke, Andrew G., J.M. Cornick, L.W. Rogers. 2020. 2007 – 2019 County-Level Industrial Landowner Classification Change. Version 1.0. 2019 Washington State Forestland Database Series. Scale: Various. Seattle, Washington, University of Washington.

Adams County

Land Owner Classification Change 2007 to 2019

Version 1 | Dec. 2020 | <https://nrsig.org/projects/essb-5330>



Industry Both



Industry to SFLO



Industry to Public Forest



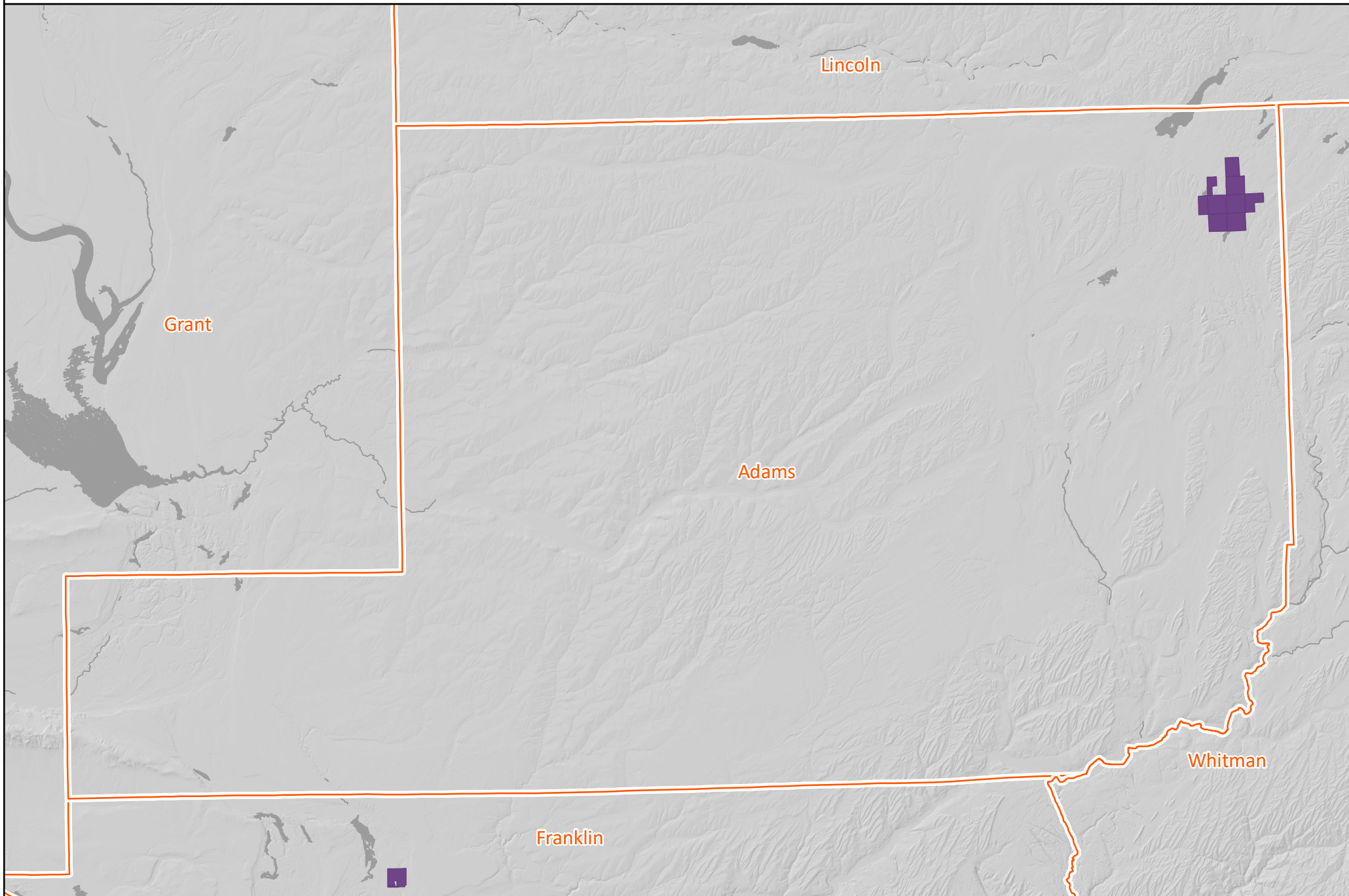
Industry to Conservation / Other



Industry to Non-Forest



New Industry



Asotin County

Land Owner Classification Change 2007 to 2019

Version 1 | Dec. 2020 | <https://nrsig.org/projects/essb-5330>



Industry Both



Industry to SFLO



Industry to Public Forest



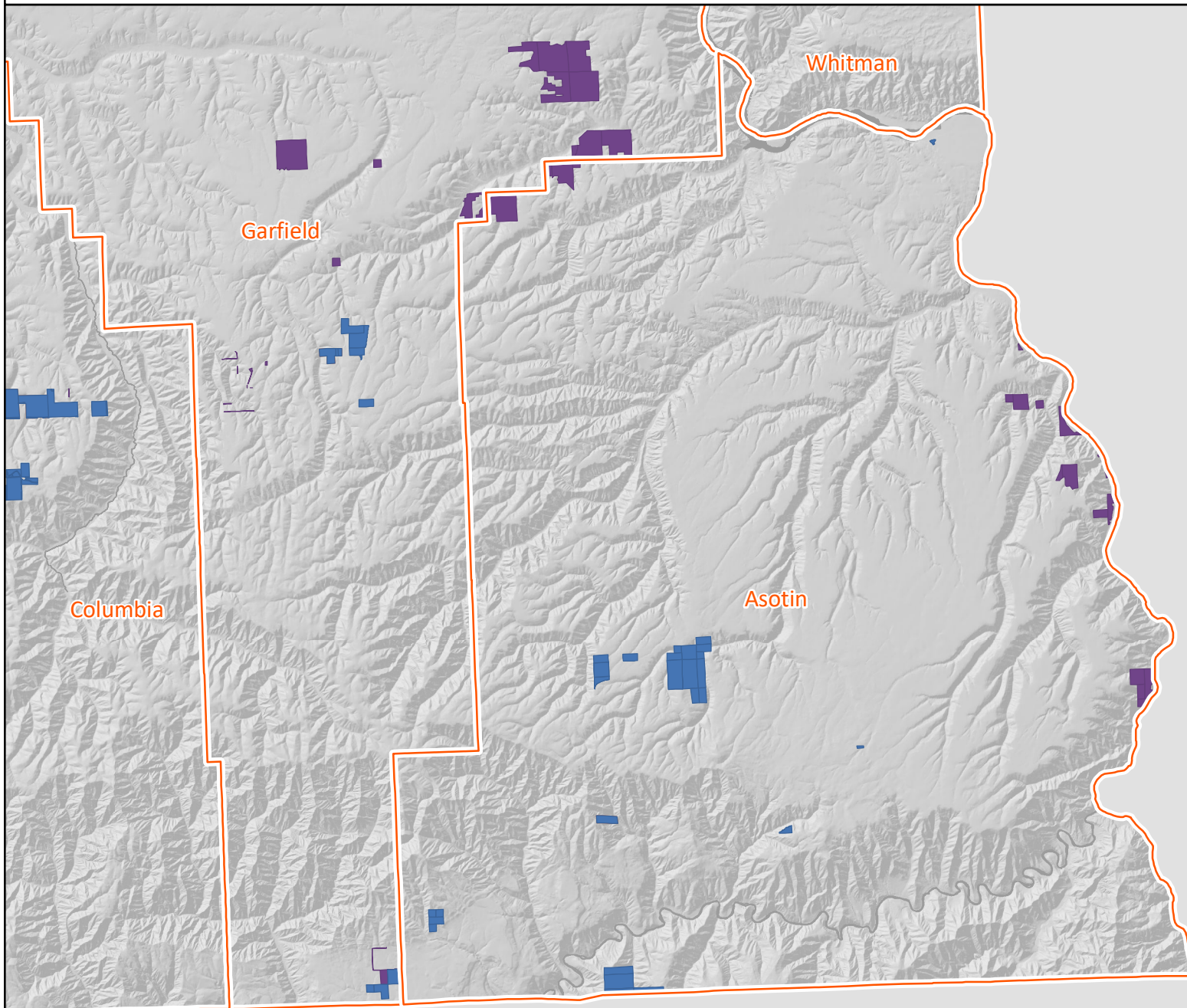
Industry to Conservation / Other



Industry to Non-Forest



New Industry



Benton County

Land Owner Classification Change 2007 to 2019

Version 1 | Dec. 2020 | <https://nrsig.org/projects/essb-5330>



Industry Both



Industry to Public Forest



Industry to Non-Forest



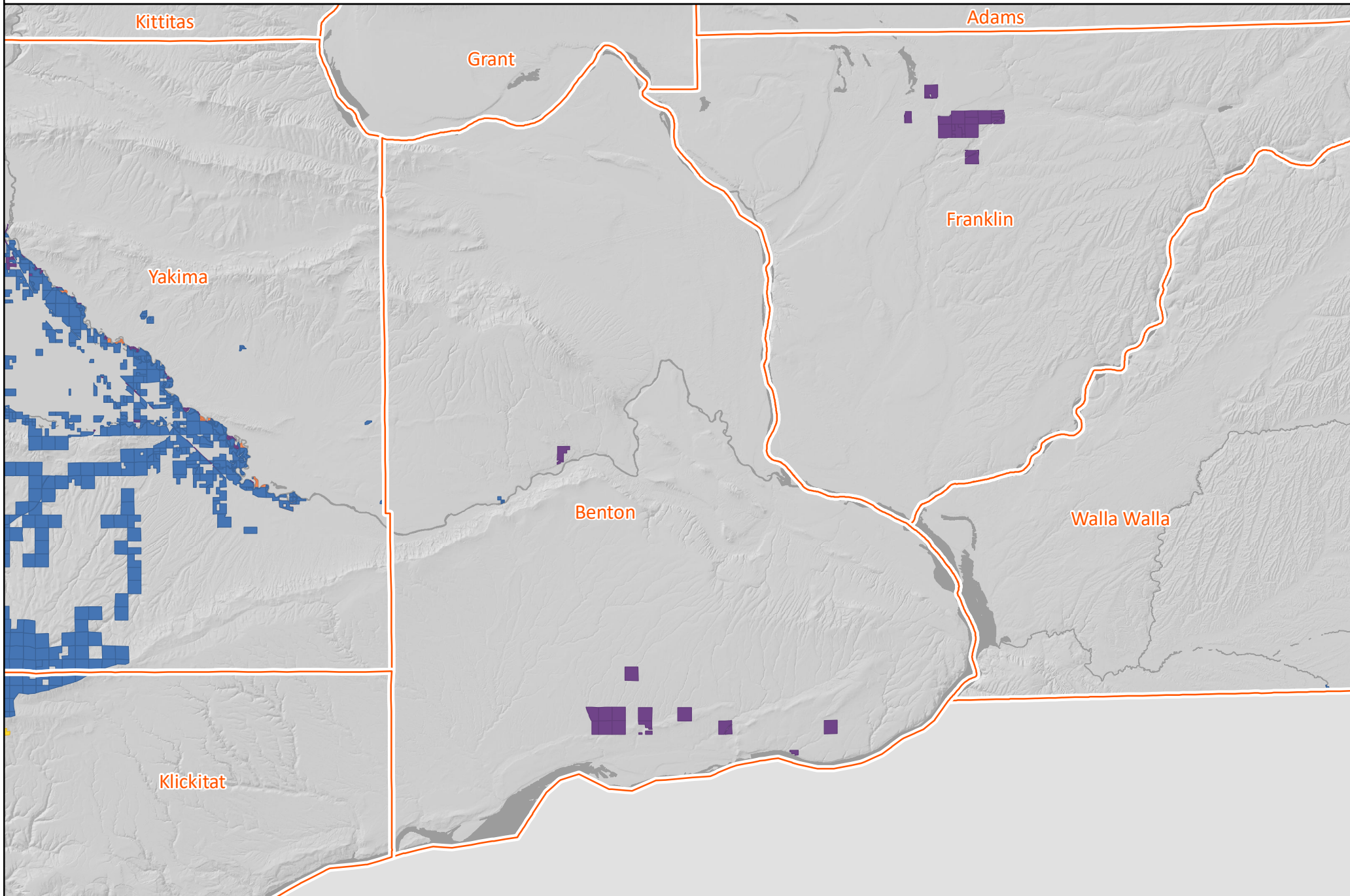
Industry to SFLO



Industry to Conservation / Other



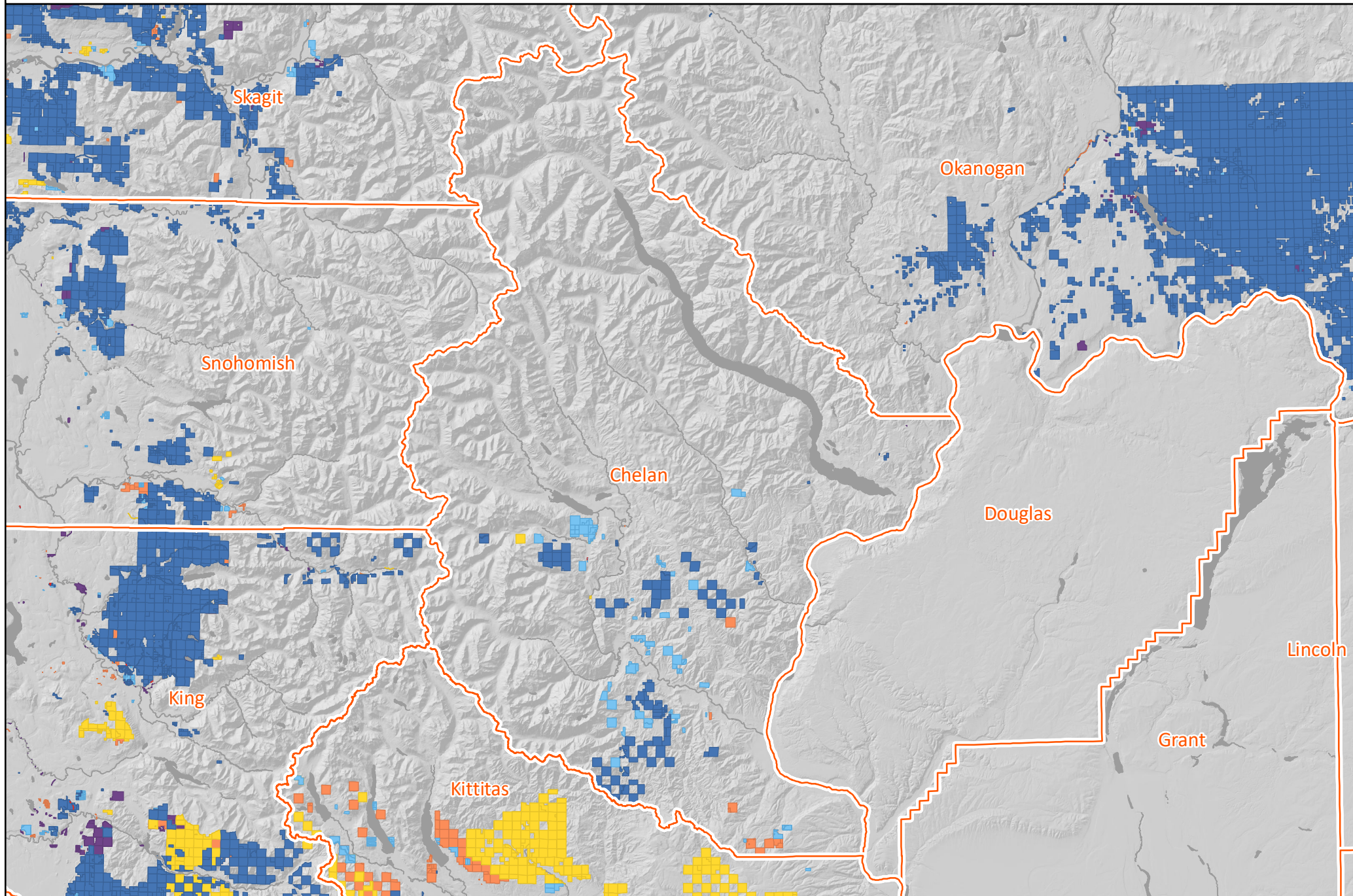
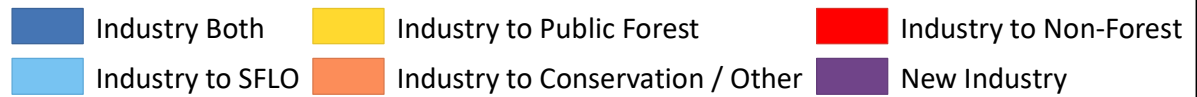
New Industry



Chelan County

Land Owner Classification Change 2007 to 2019

Version 1 | Dec. 2020 | <https://nrsig.org/projects/essb-5330>



Clallam County

Land Owner Classification Change 2007 to 2019

Version 1 | Dec. 2020 | <https://nrsig.org/projects/essb-5330>



Industry Both



Industry to Public Forest



Industry to Non-Forest



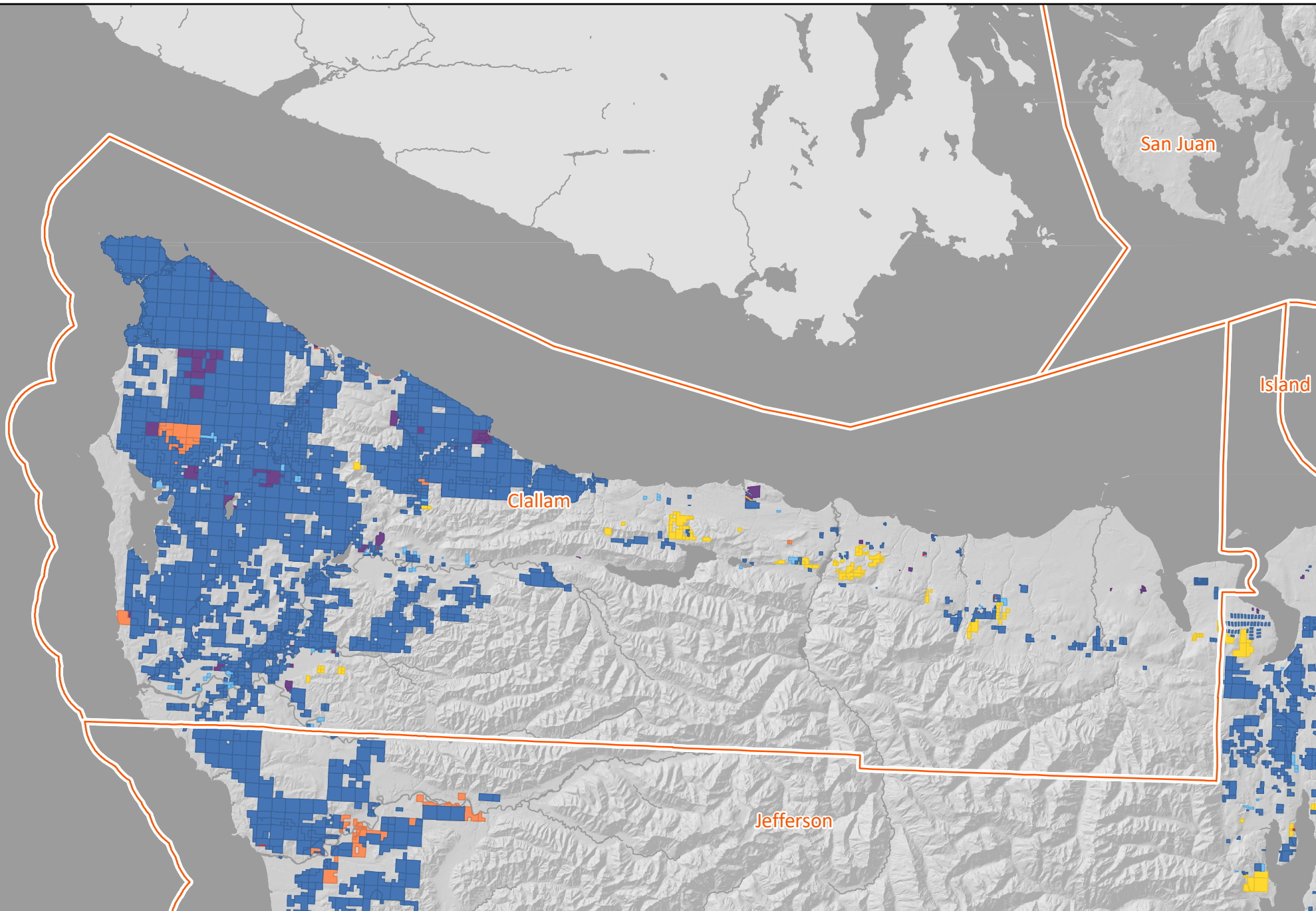
Industry to SFLO



Industry to Conservation / Other



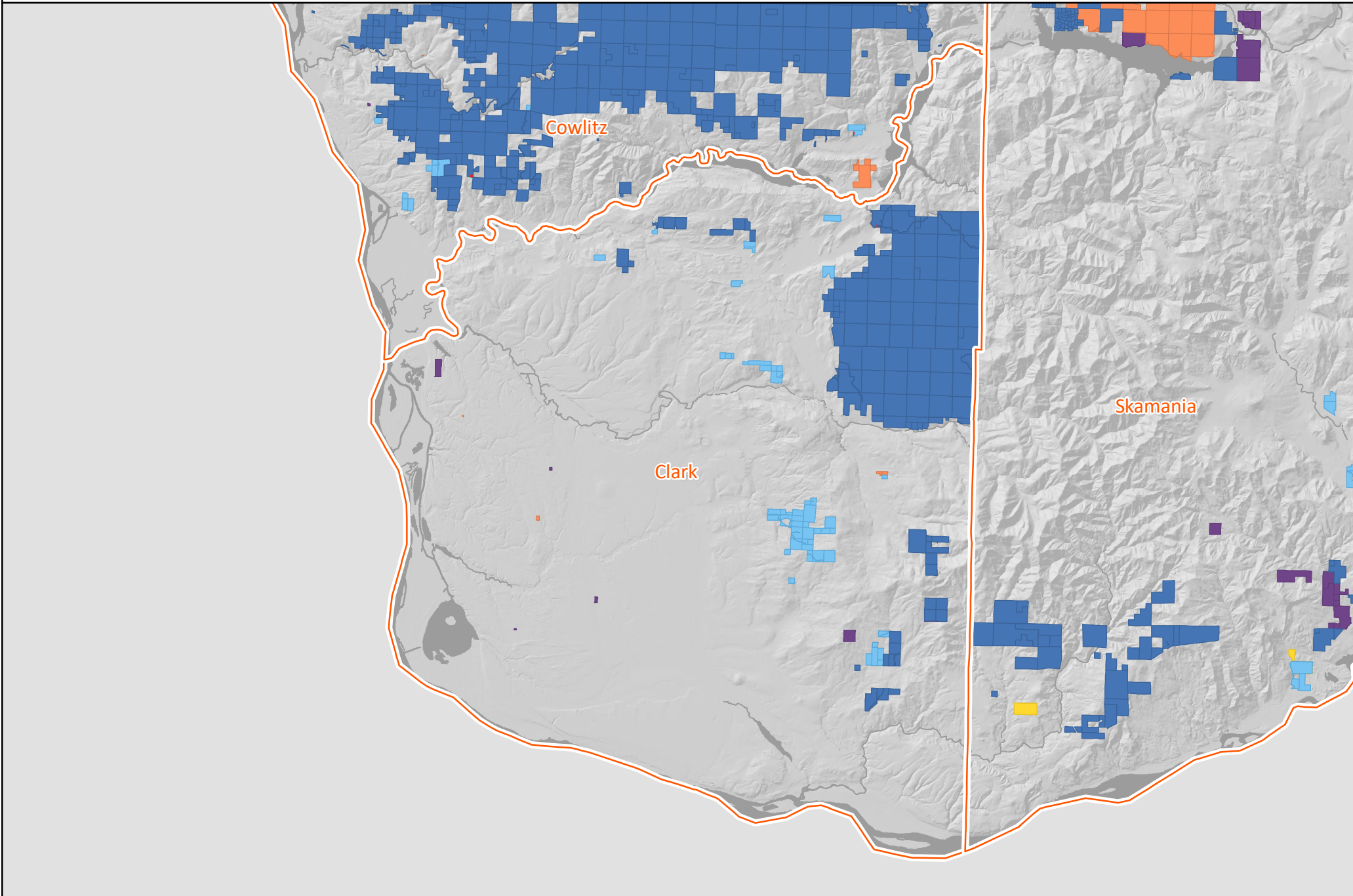
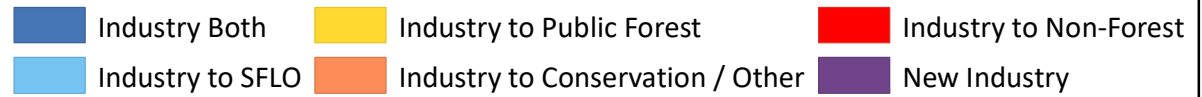
New Industry



Clark County

Land Owner Classification Change 2007 to 2019

Version 1 | Dec. 2020 | <https://nrsig.org/projects/essb-5330>



Columbia County

Land Owner Classification Change 2007 to 2019

Version 1 | Dec. 2020 | <https://nrsig.org/projects/essb-5330>



Industry Both



Industry to Public Forest



Industry to Non-Forest



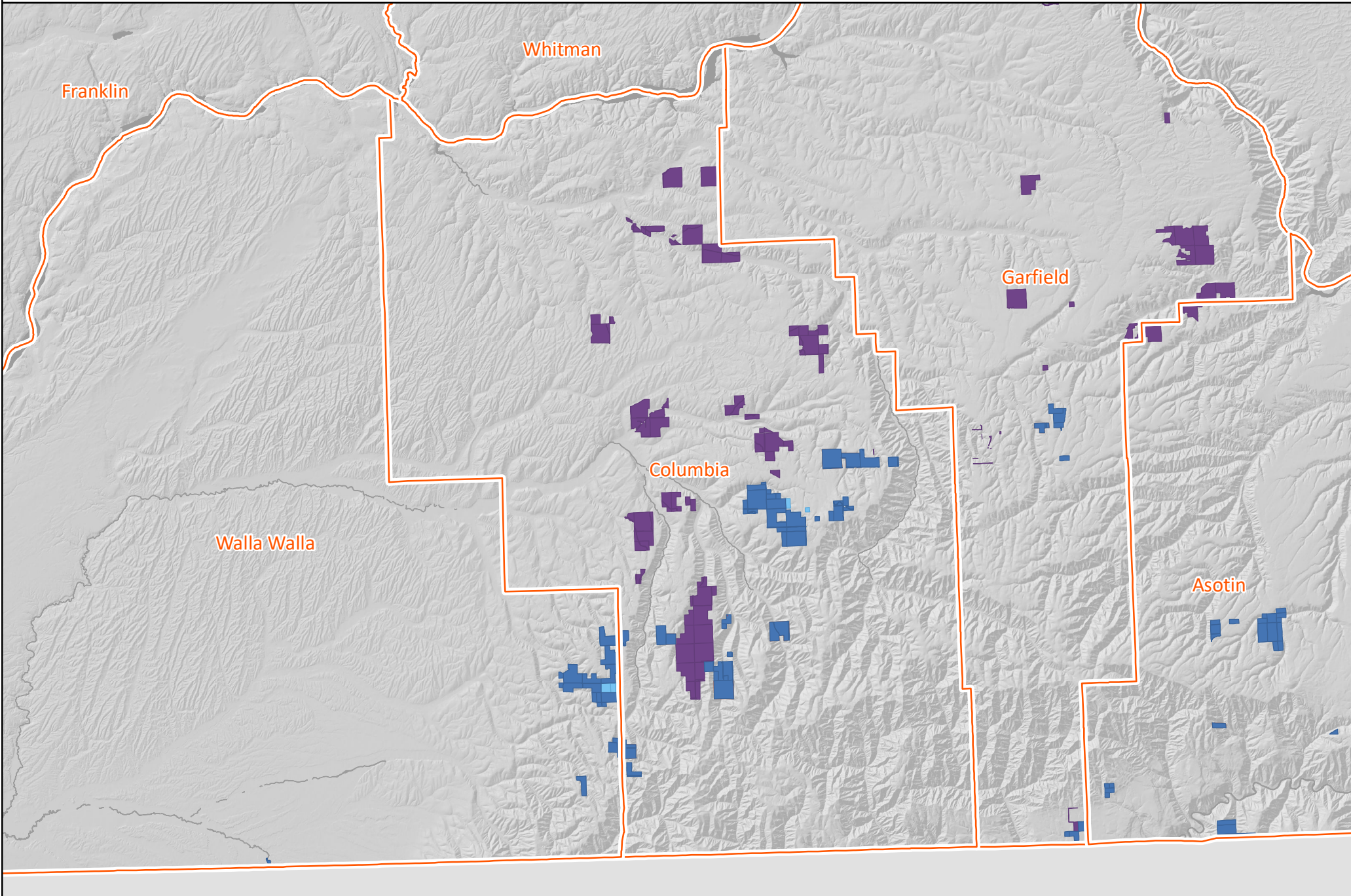
Industry to SFLO



Industry to Conservation / Other



New Industry



Cowlitz County

Land Owner Classification Change 2007 to 2019

Version 1 | Dec. 2020 | <https://nrsig.org/projects/essb-5330>

Industry Both

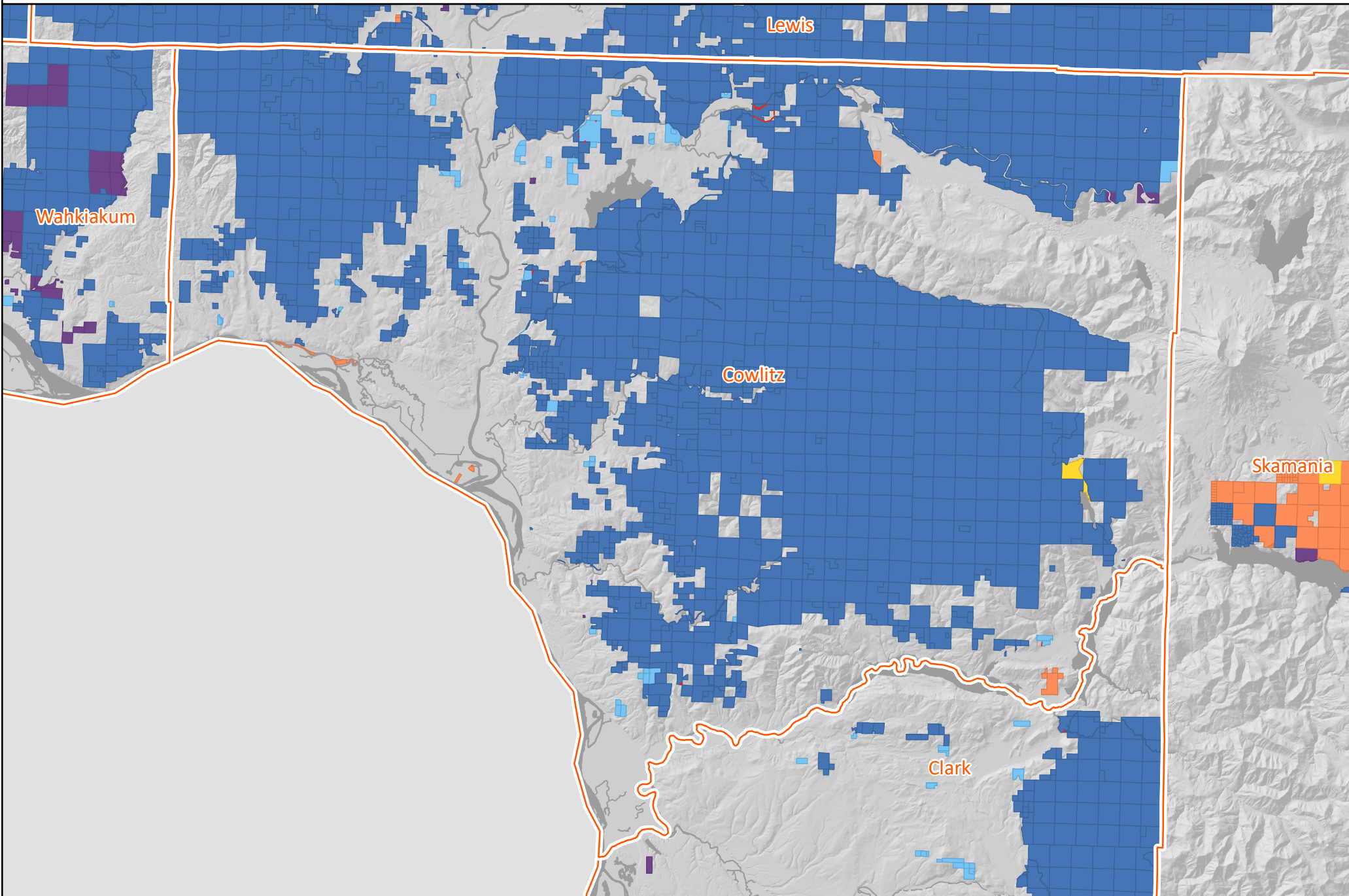
Industry to Public Forest

Industry to Non-Forest

Industry to SFLO

Industry to Conservation / Other

New Industry



Douglas County

Land Owner Classification Change 2007 to 2019

Version 1 | Dec. 2020 | <https://nrsig.org/projects/essb-5330>

Industry Both

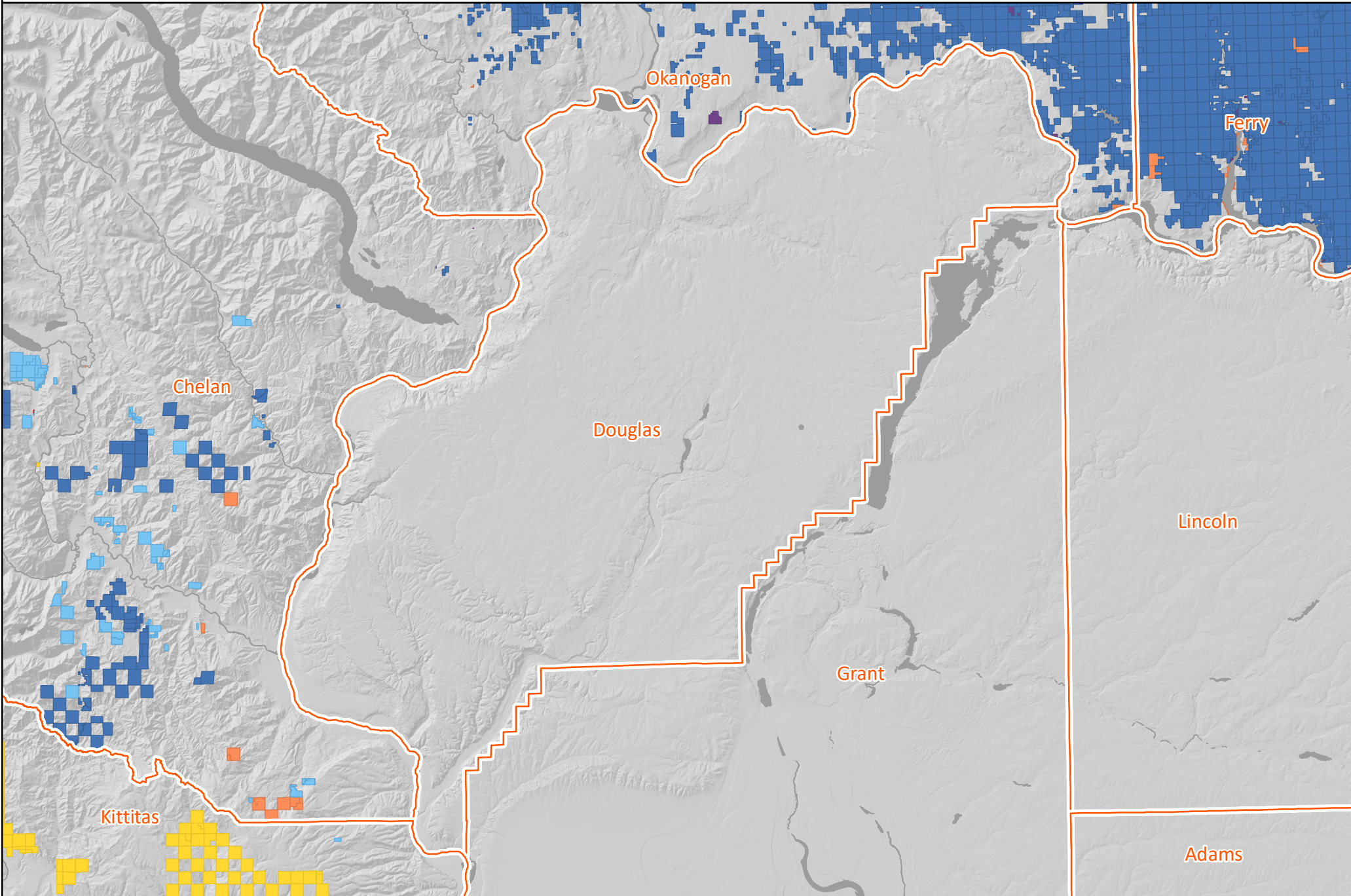
Industry to Public Forest

Industry to Non-Forest

Industry to SFLO

Industry to Conservation / Other

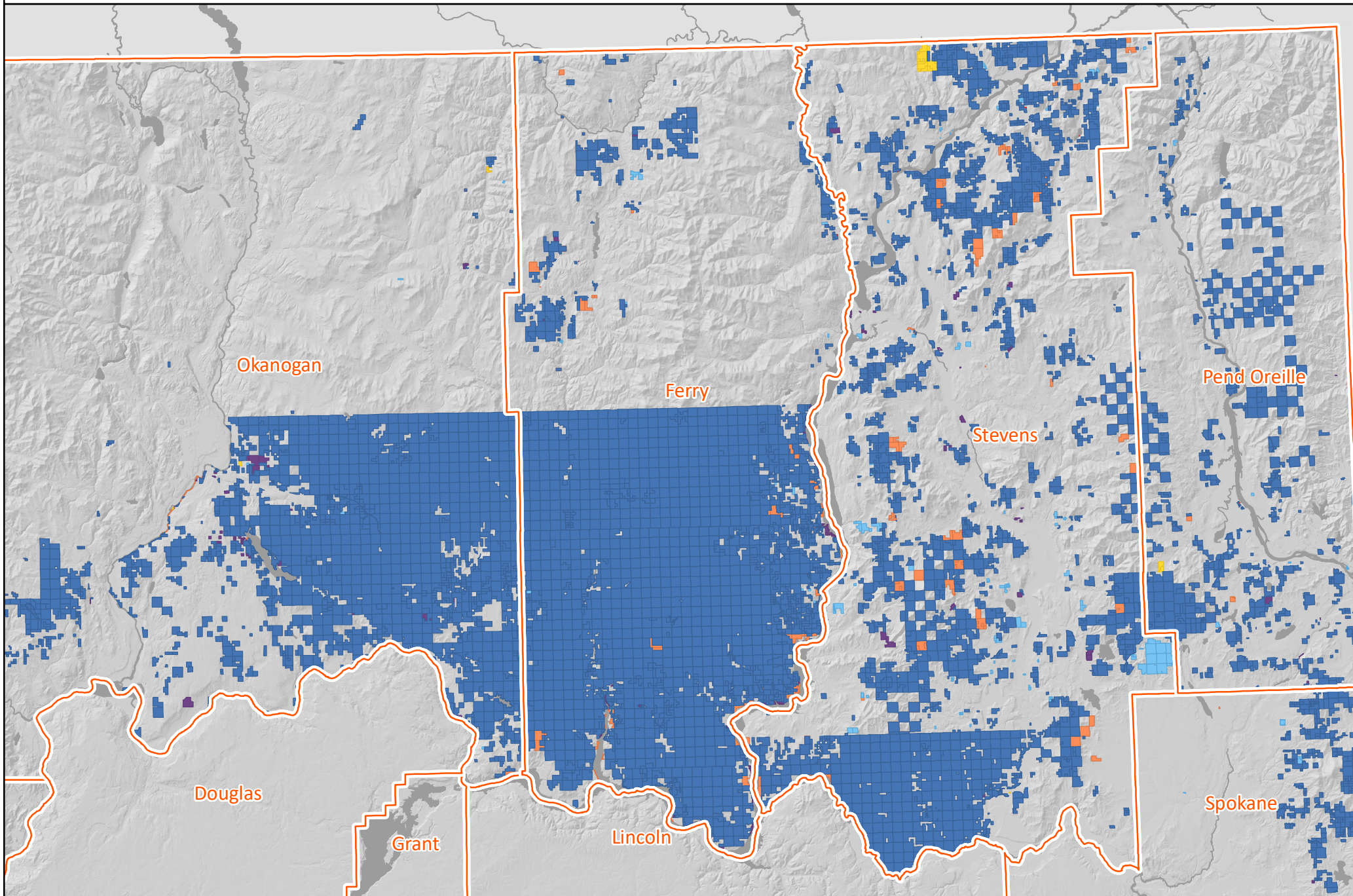
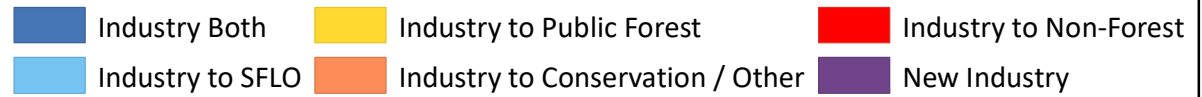
New Industry



Ferry County

Land Owner Classification Change 2007 to 2019

Version 1 | Dec. 2020 | <https://nrsig.org/projects/essb-5330>



Franklin County

Land Owner Classification Change 2007 to 2019

Version 1 | Dec. 2020 | <https://nrsig.org/projects/essb-5330>



Industry Both



Industry to SFLO



Industry to Public Forest



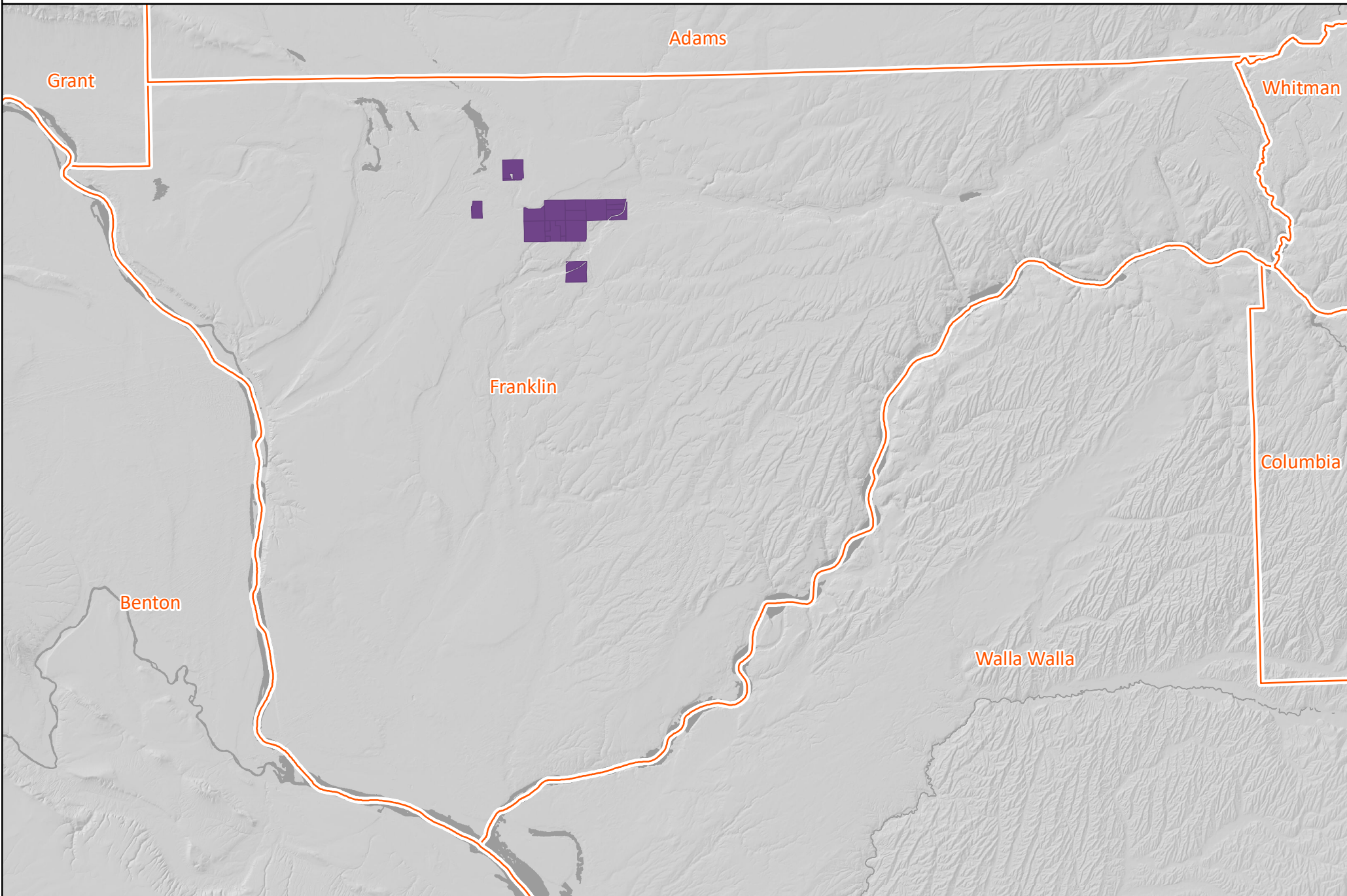
Industry to Conservation / Other



Industry to Non-Forest



New Industry



Garfield County

Land Owner Classification Change 2007 to 2019

Version 1 | Dec. 2020 | <https://nrsig.org/projects/essb-5330>



Industry Both



Industry to Public Forest



Industry to Non-Forest



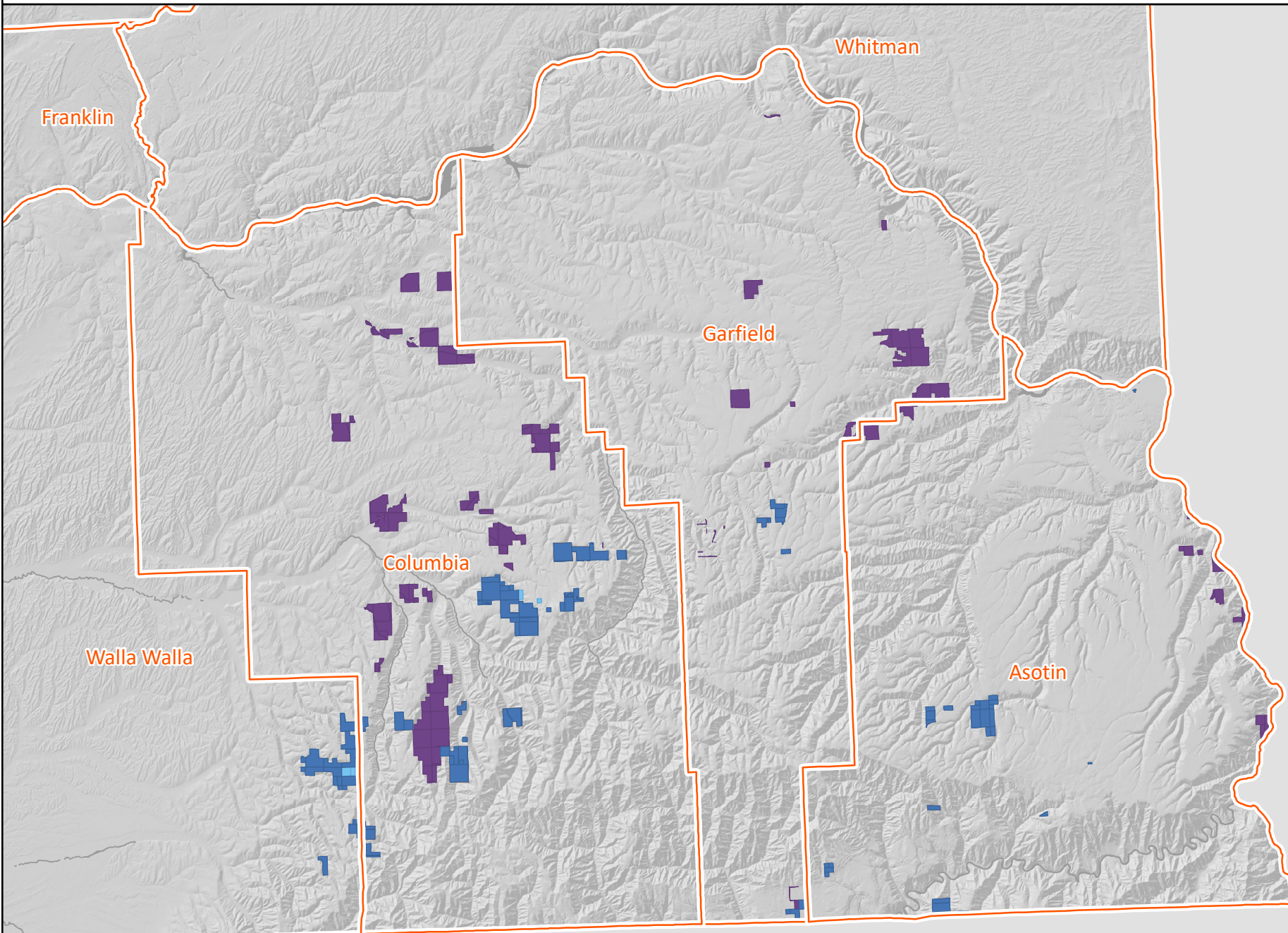
Industry to SFLO



Industry to Conservation / Other



New Industry



Grant County

Land Owner Classification Change 2007 to 2019

Version 1 | Dec. 2020 | <https://nrsig.org/projects/essb-5330>

Industry Both

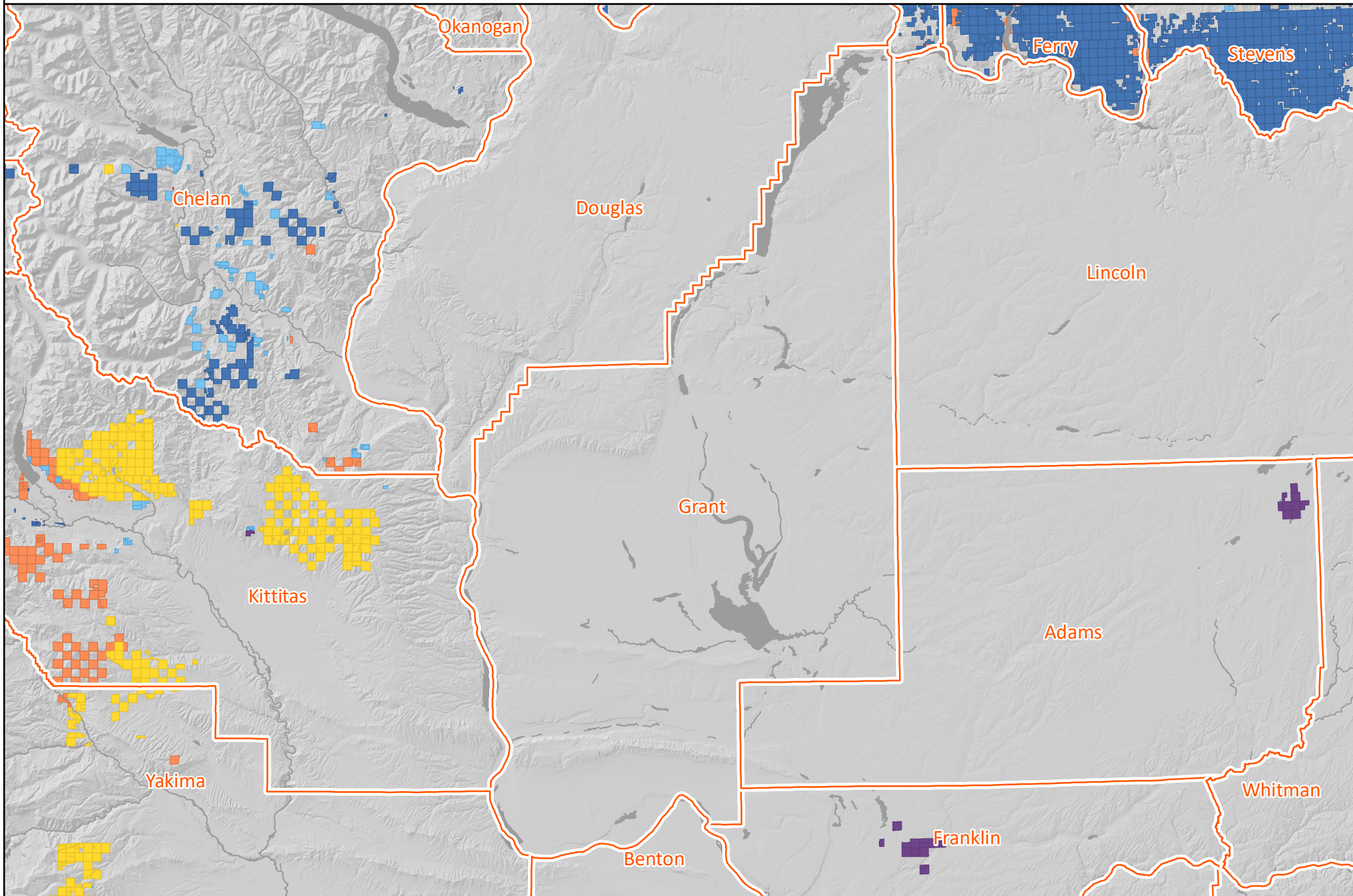
Industry to Public Forest

Industry to Non-Forest

Industry to SFLO

Industry to Conservation / Other

New Industry



Grays Harbor County

Land Owner Classification Change 2007 to 2019

Version 1 | Dec. 2020 | <https://nrsig.org/projects/essb-5330>

Industry Both

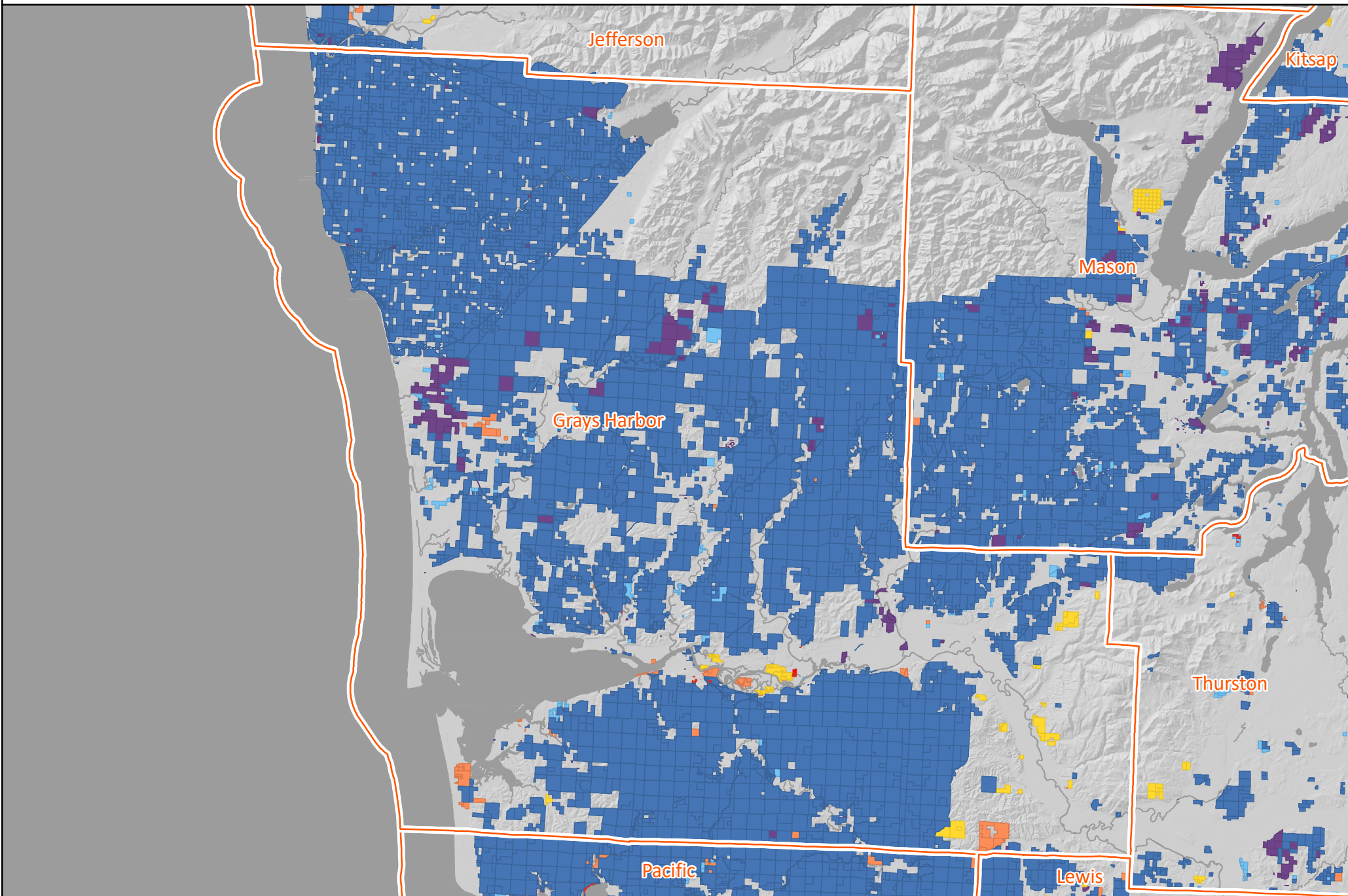
Industry to Public Forest

Industry to Non-Forest

Industry to SFLO

Industry to Conservation / Other

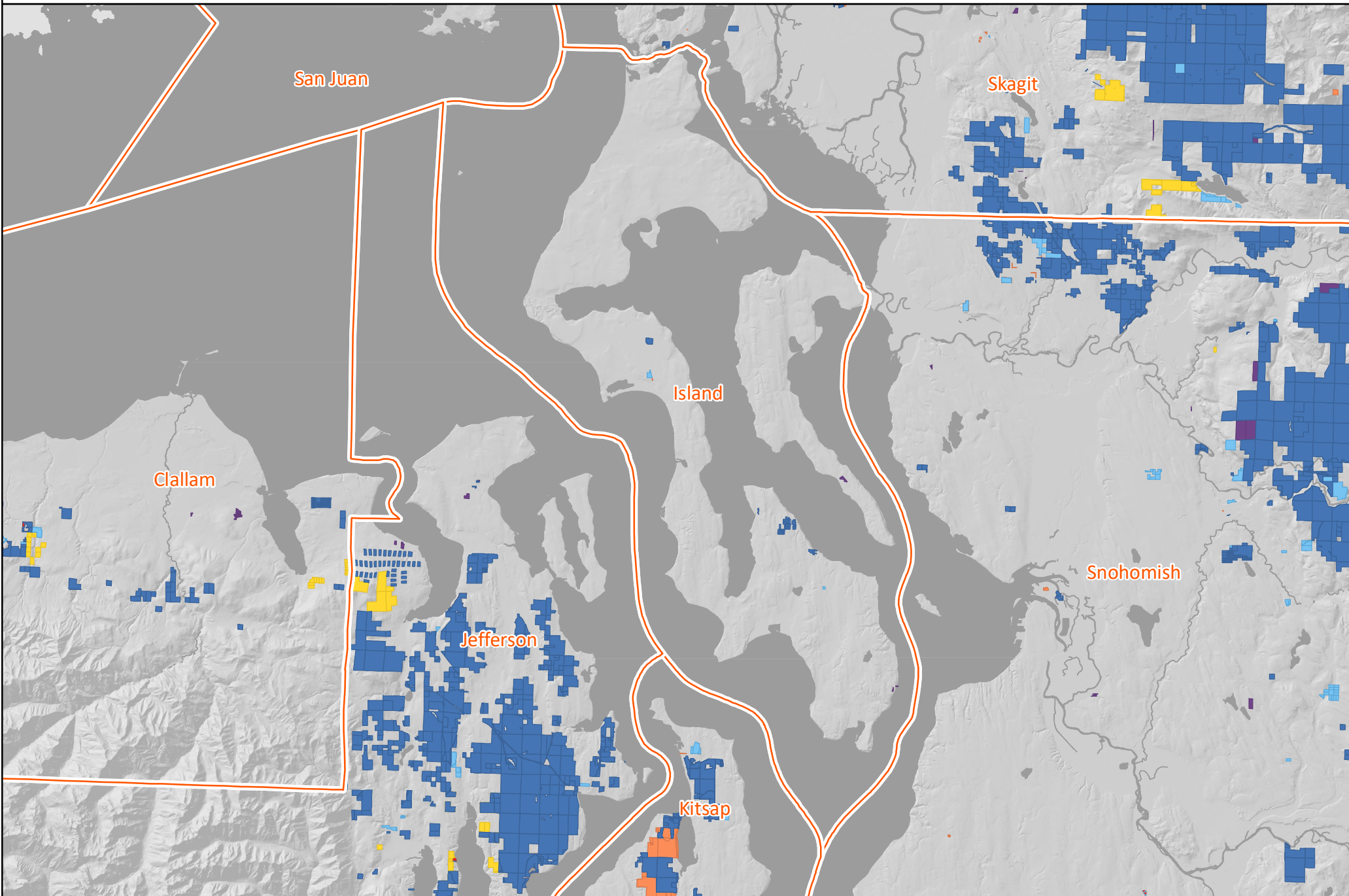
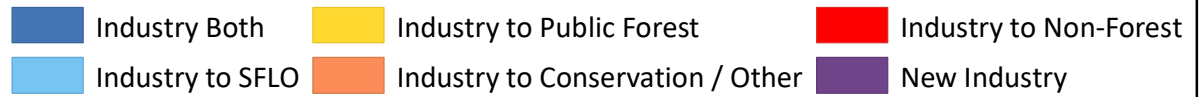
New Industry



Island County

Land Owner Classification Change 2007 to 2019

Version 1 | Dec. 2020 | <https://nrsig.org/projects/essb-5330>



Jefferson County

Land Owner Classification Change 2007 to 2019

Version 1 | Dec. 2020 | <https://nrsig.org/projects/essb-5330>

Industry Both

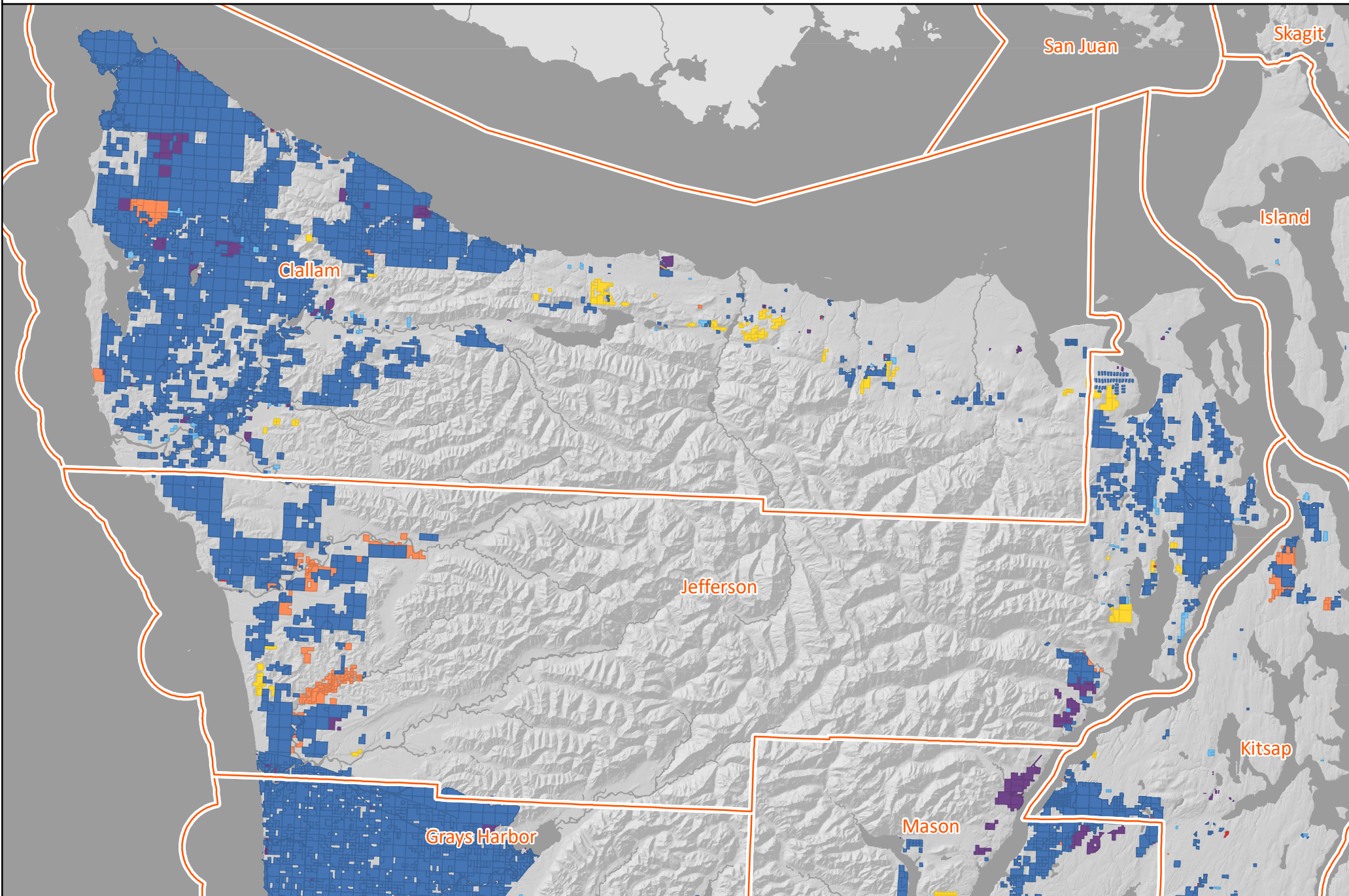
Industry to Public Forest

Industry to Non-Forest

Industry to SFLO

Industry to Conservation / Other

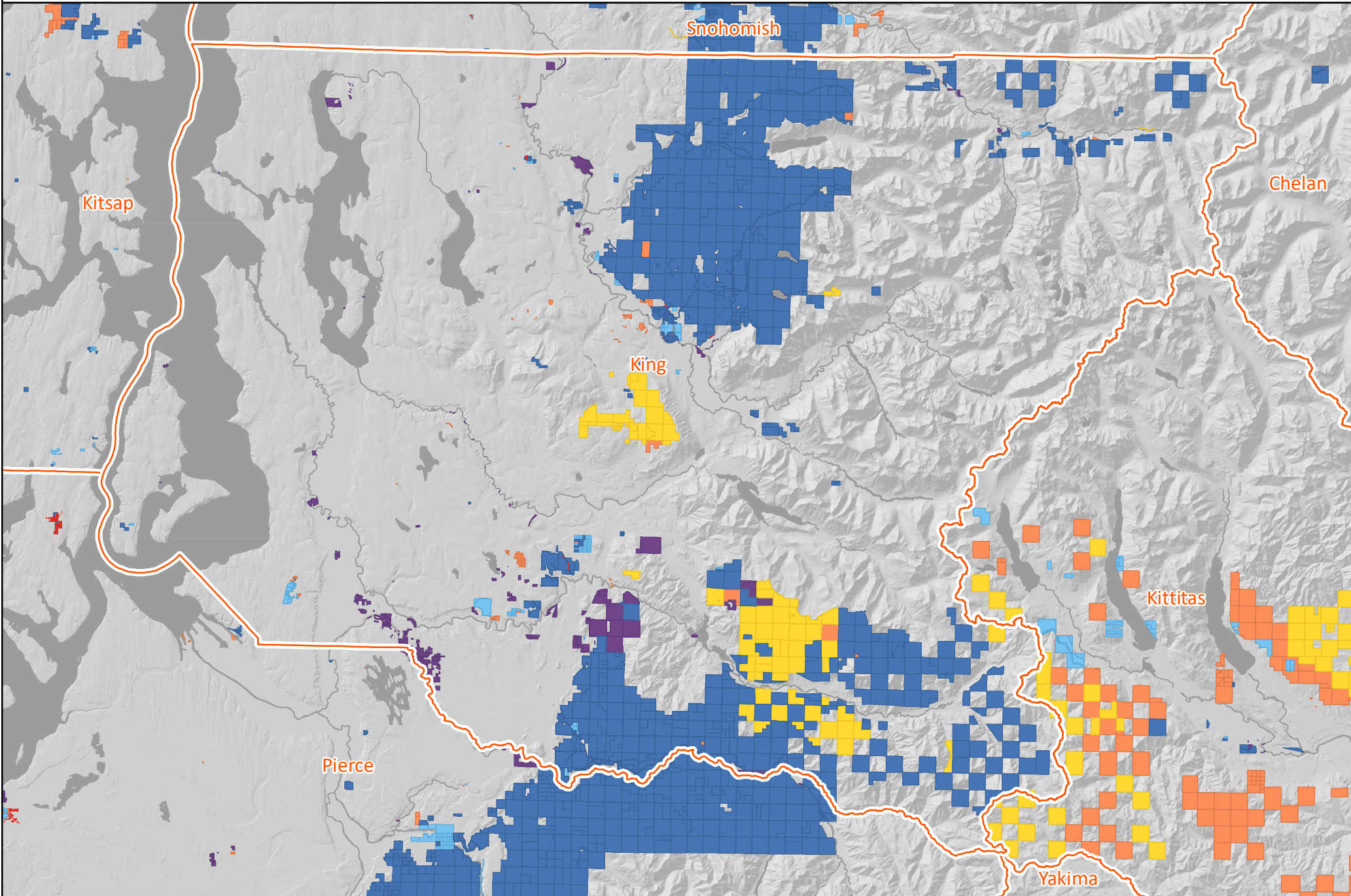
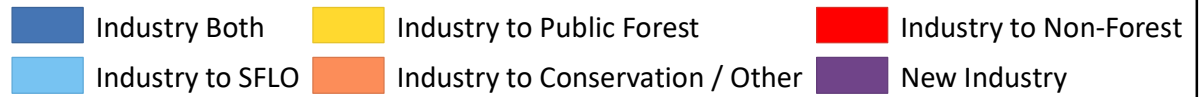
New Industry



King County

Land Owner Classification Change 2007 to 2019

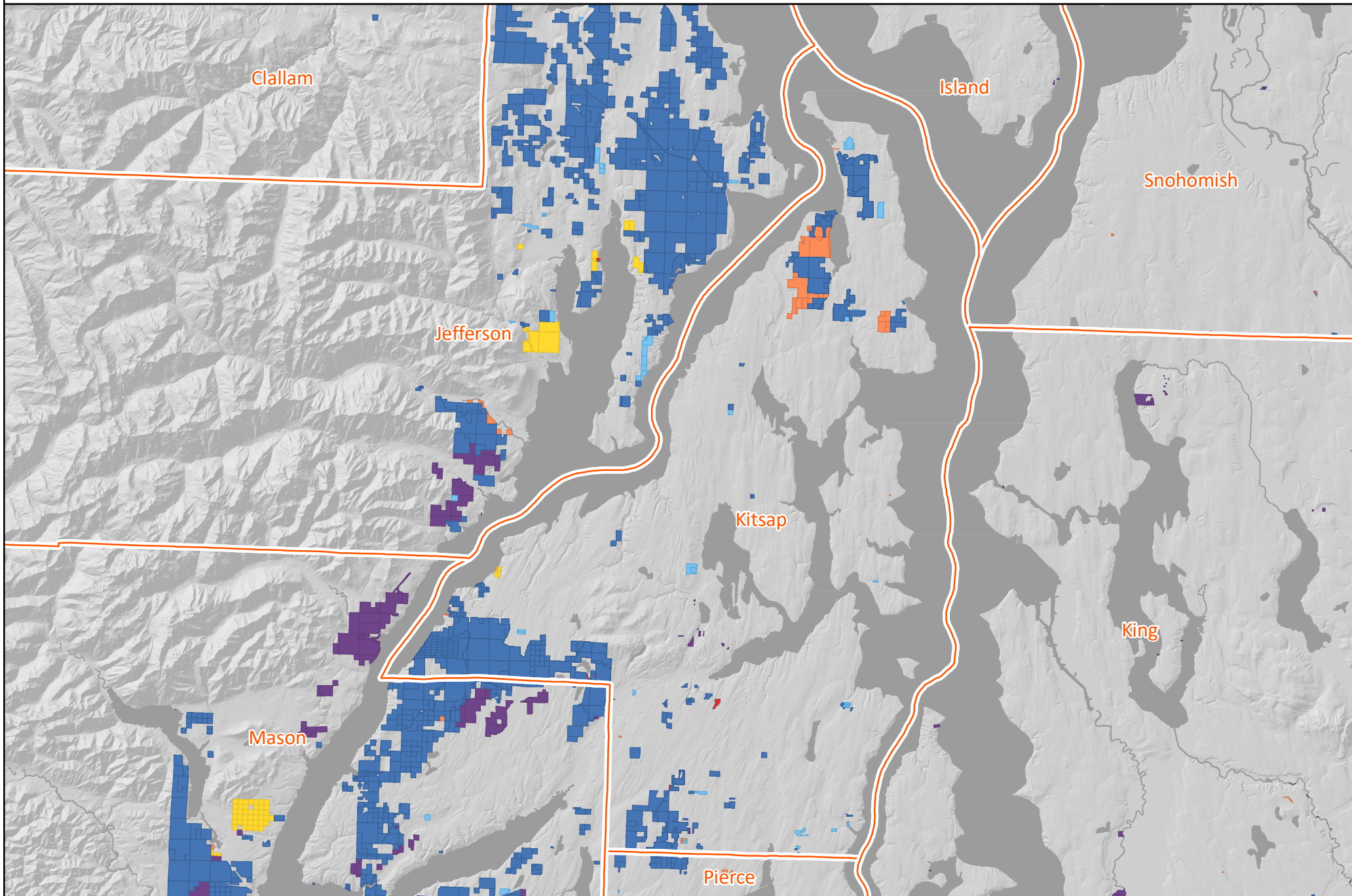
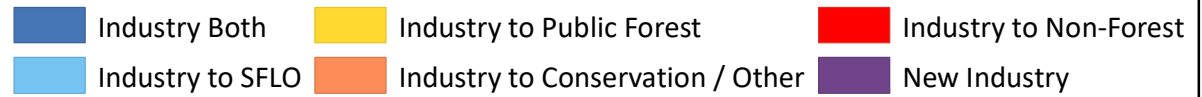
Version 1 | Dec. 2020 | <https://nrsig.org/projects/essb-5330>



Kitsap County

Land Owner Classification Change 2007 to 2019

Version 1 | Dec. 2020 | <https://nrsig.org/projects/essb-5330>



Kittitas County

Land Owner Classification Change 2007 to 2019

Version 1 | Dec. 2020 | <https://nrsig.org/projects/essb-5330>

Industry Both

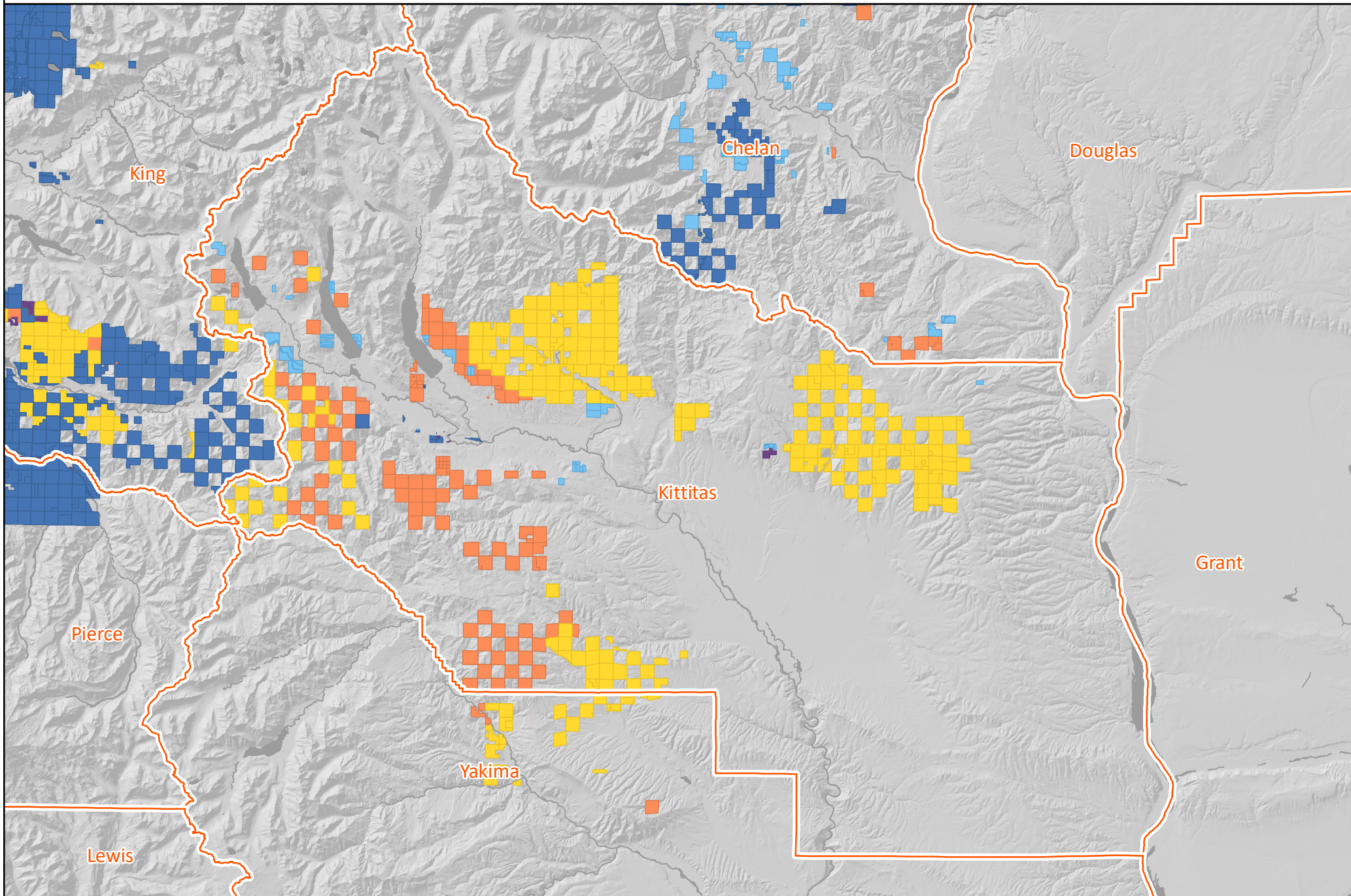
Industry to Public Forest

Industry to Non-Forest

Industry to SFLO

Industry to Conservation / Other

New Industry



Klickitat County

Land Owner Classification Change 2007 to 2019

Version 1 | Dec. 2020 | <https://nrsig.org/projects/essb-5330>

Industry Both

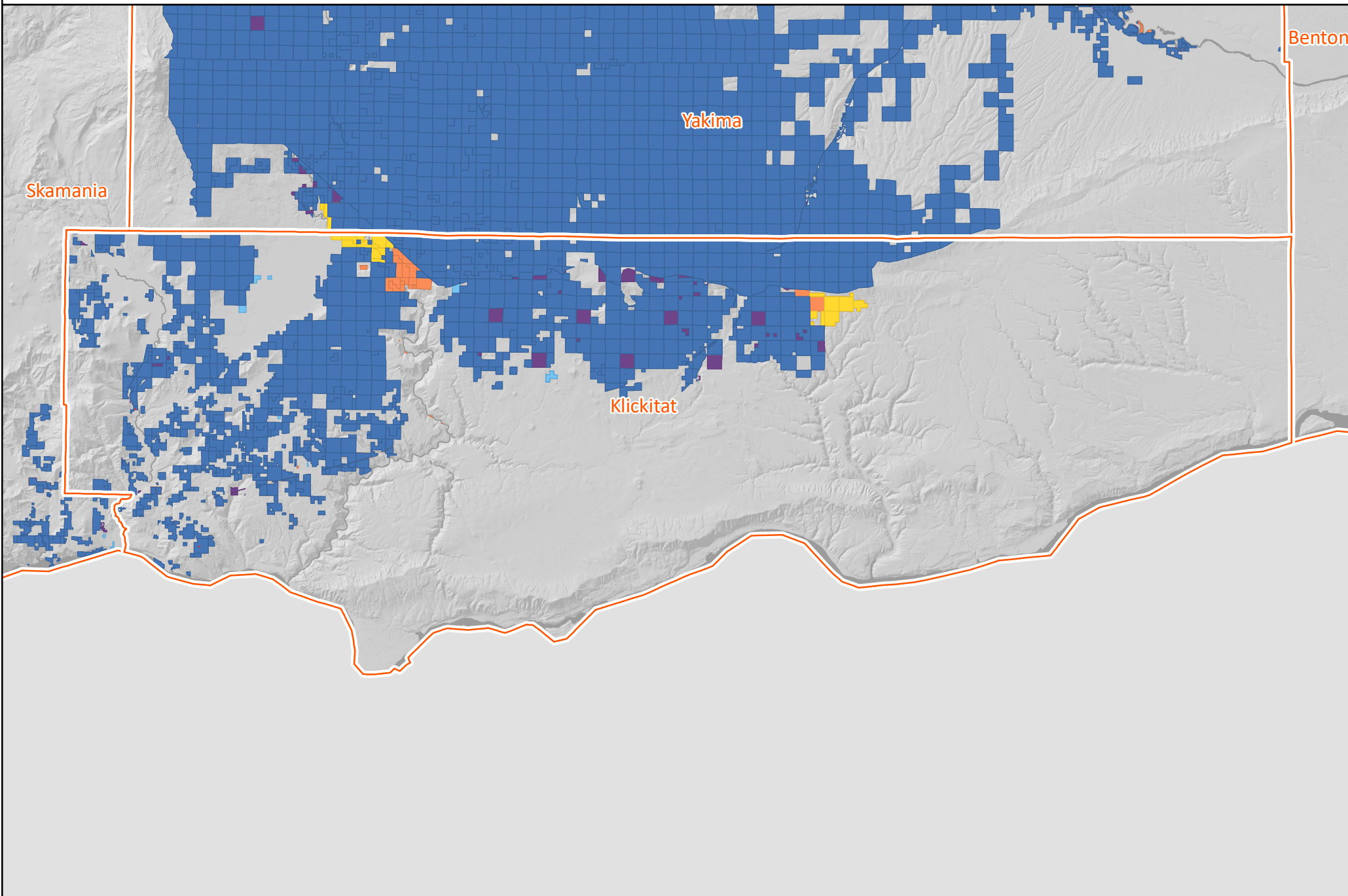
Industry to Public Forest

Industry to Non-Forest

Industry to SFLO

Industry to Conservation / Other

New Industry



Lewis County

Land Owner Classification Change 2007 to 2019

Version 1 | Dec. 2020 | <https://nrsig.org/projects/essb-5330>

Industry Both

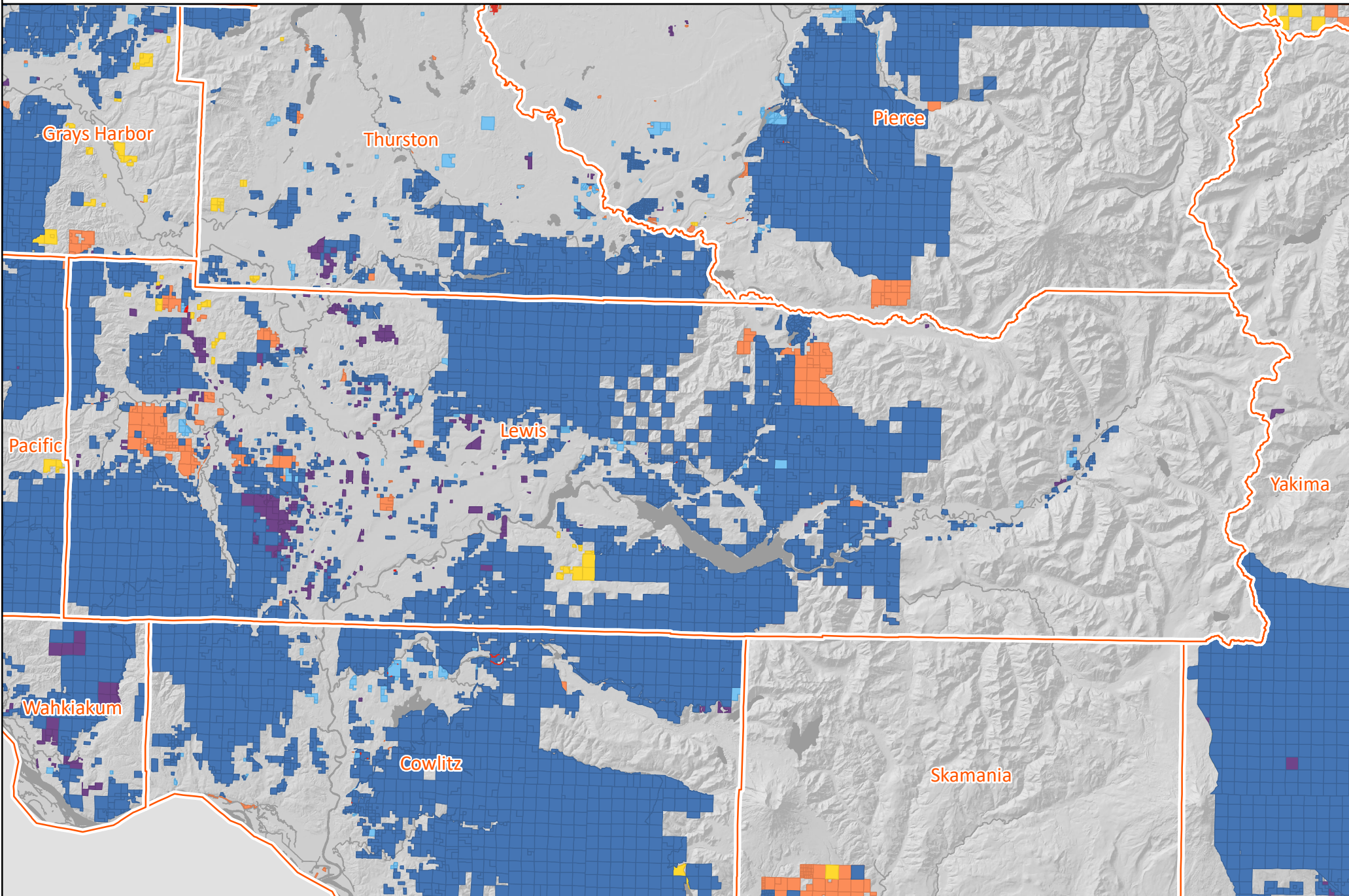
Industry to Public Forest

Industry to Non-Forest

Industry to SFLO

Industry to Conservation / Other

New Industry



Lincoln County

Land Owner Classification Change 2007 to 2019

Version 1 | Dec. 2020 | <https://nrsig.org/projects/essb-5330>

Industry Both

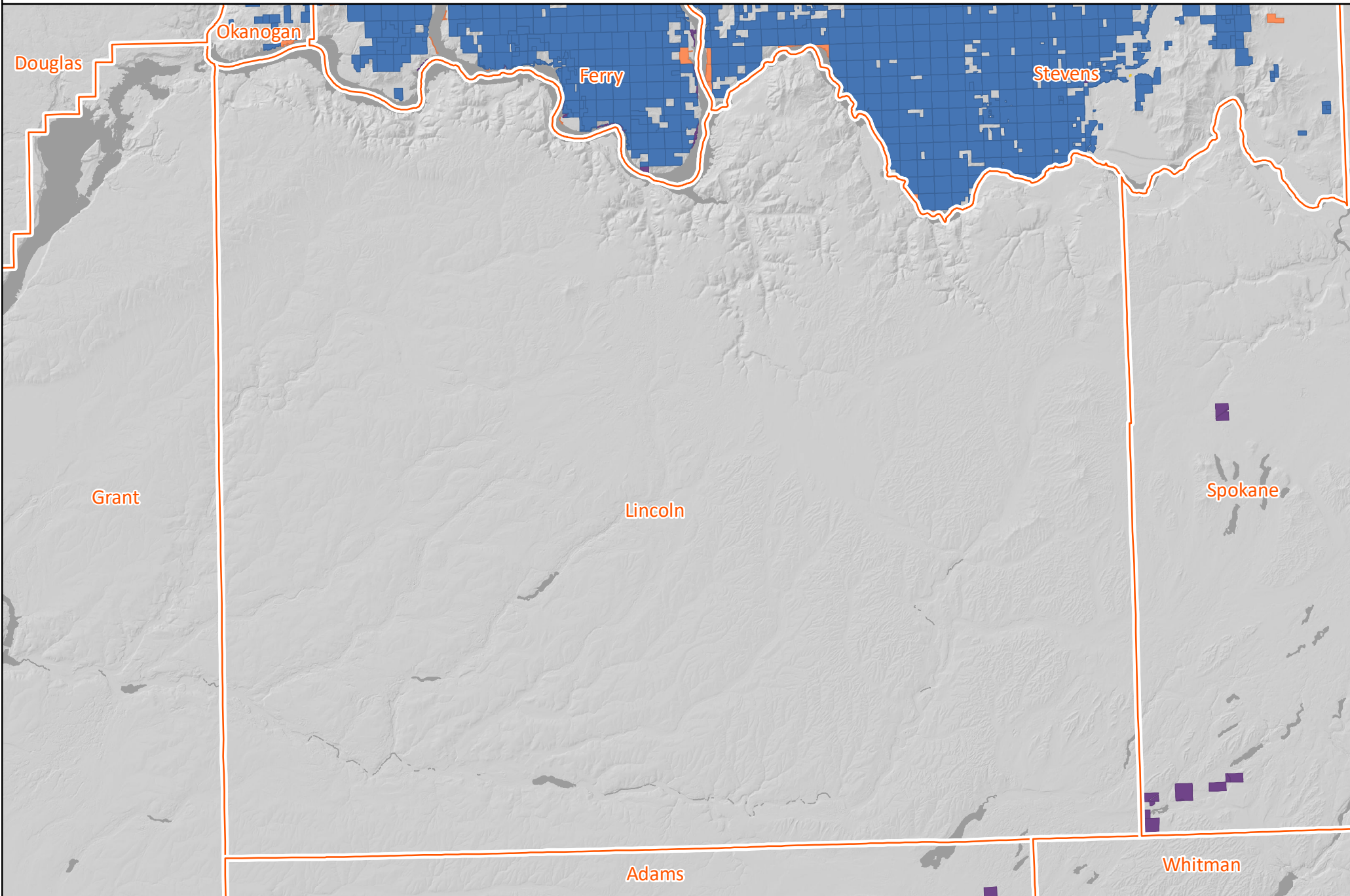
Industry to Public Forest

Industry to Non-Forest

Industry to SFLO

Industry to Conservation / Other

New Industry



Mason County

Land Owner Classification Change 2007 to 2019

Version 1 | Dec. 2020 | <https://nrsig.org/projects/essb-5330>

Industry Both

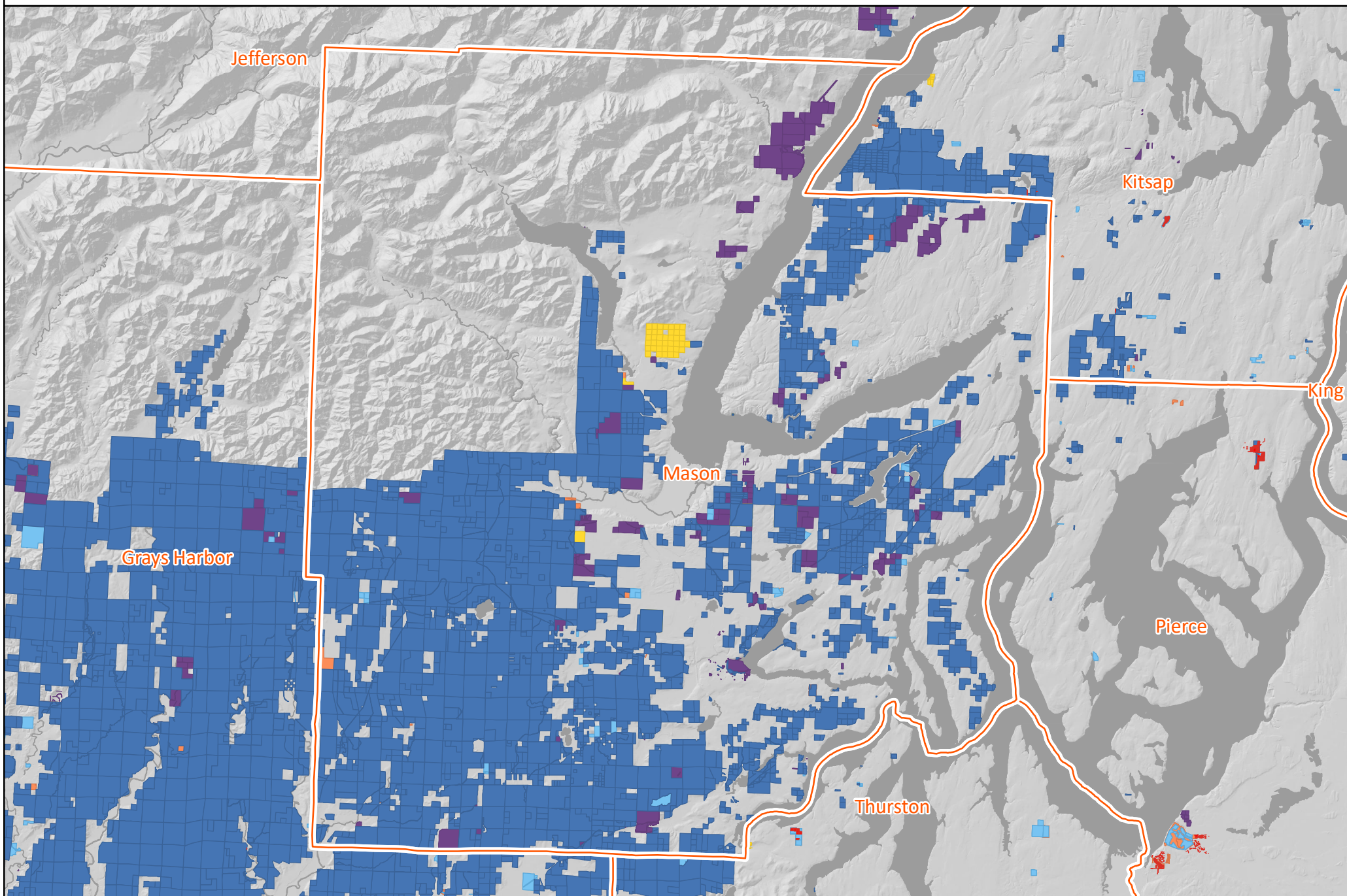
Industry to Public Forest

Industry to Non-Forest

Industry to SFLO

Industry to Conservation / Other

New Industry



Okanogan County

Land Owner Classification Change 2007 to 2019

Version 1 | Dec. 2020 | <https://nrsig.org/projects/essb-5330>

Industry Both

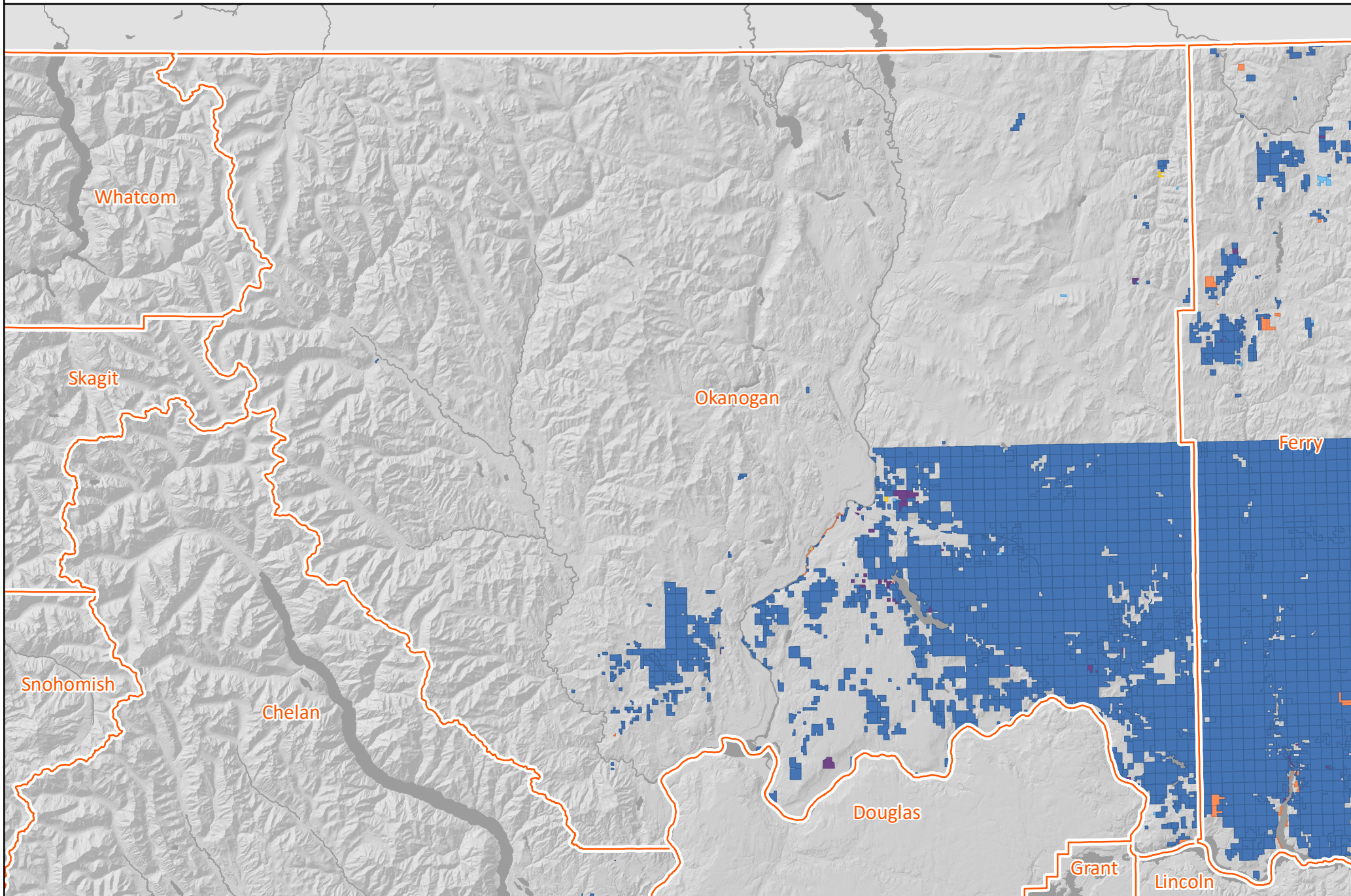
Industry to Public Forest

Industry to Non-Forest

Industry to SFLO

Industry to Conservation / Other

New Industry



Pacific County

Land Owner Classification Change 2007 to 2019

Version 1 | Dec. 2020 | <https://nrsig.org/projects/essb-5330>

Industry Both

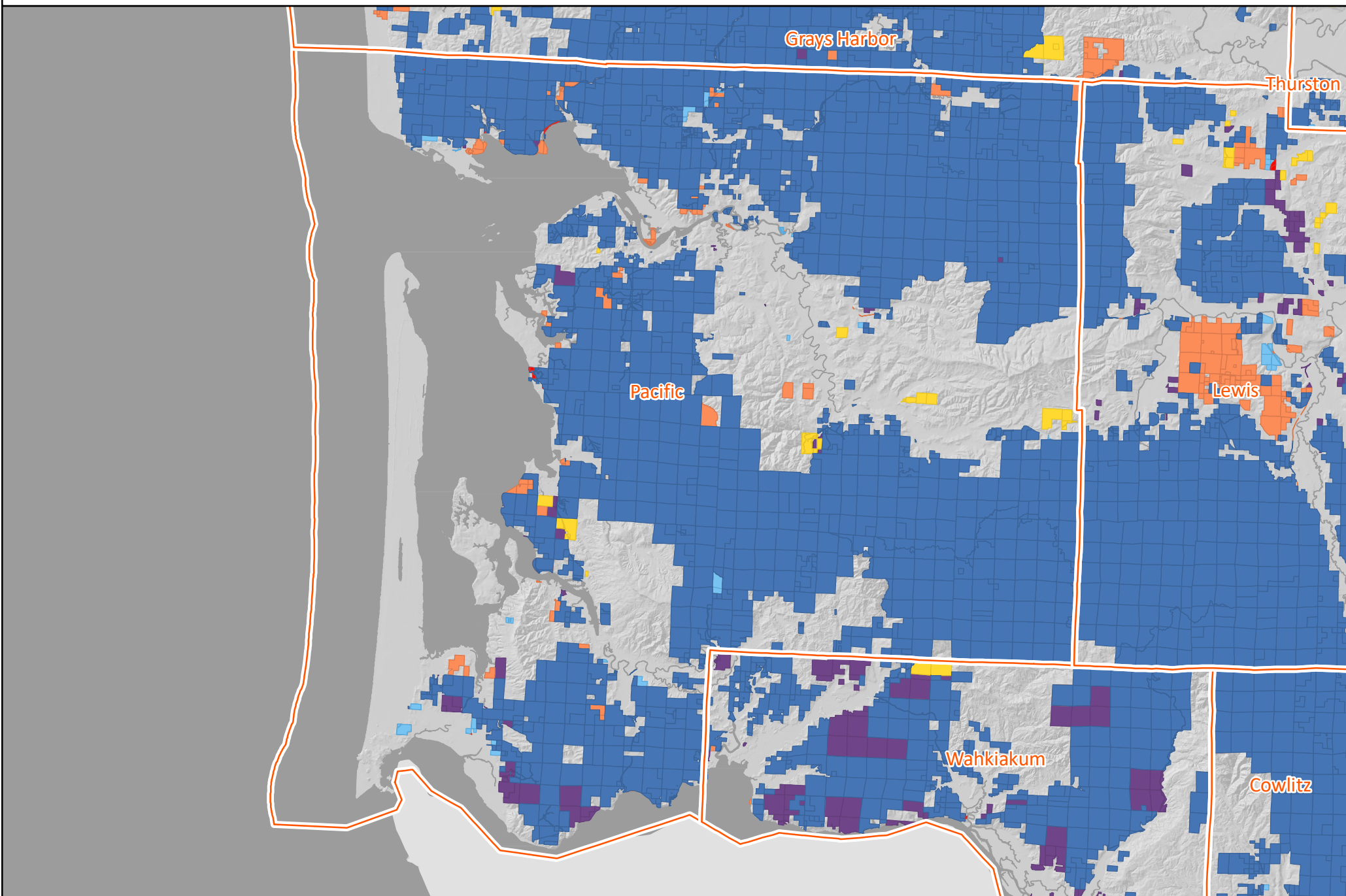
Industry to Public Forest

Industry to Non-Forest

Industry to SFLO

Industry to Conservation / Other

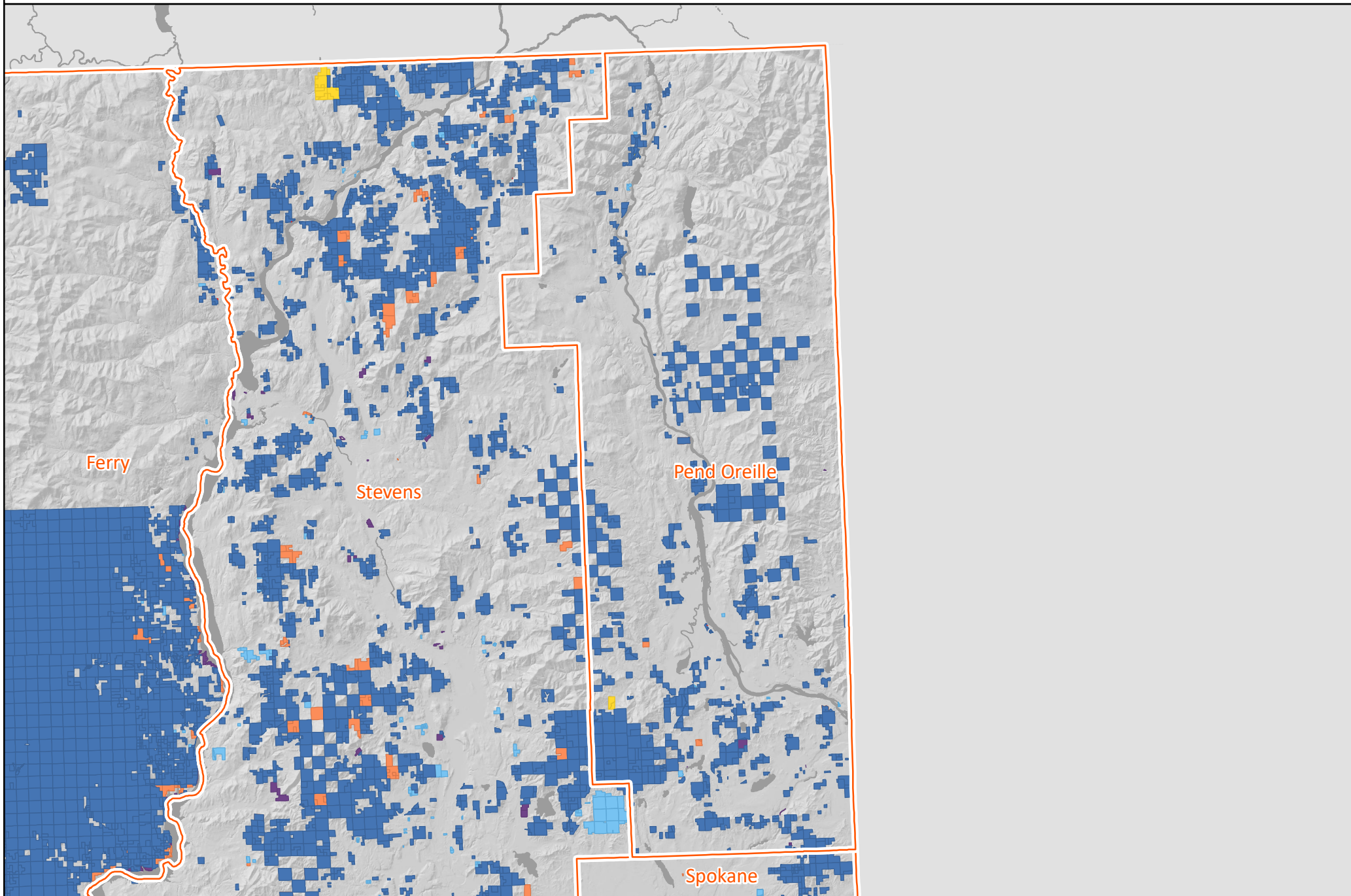
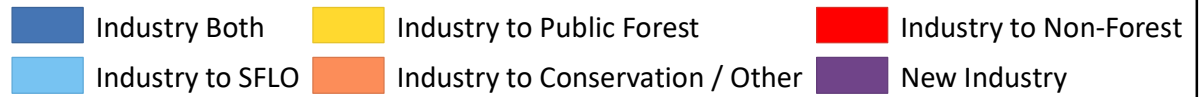
New Industry



Pend Oreille County

Land Owner Classification Change 2007 to 2019

Version 1 | Dec. 2020 | <https://nrsig.org/projects/essb-5330>



Pierce County

Land Owner Classification Change 2007 to 2019

Version 1 | Dec. 2020 | <https://nrsig.org/projects/essb-5330>

Industry Both

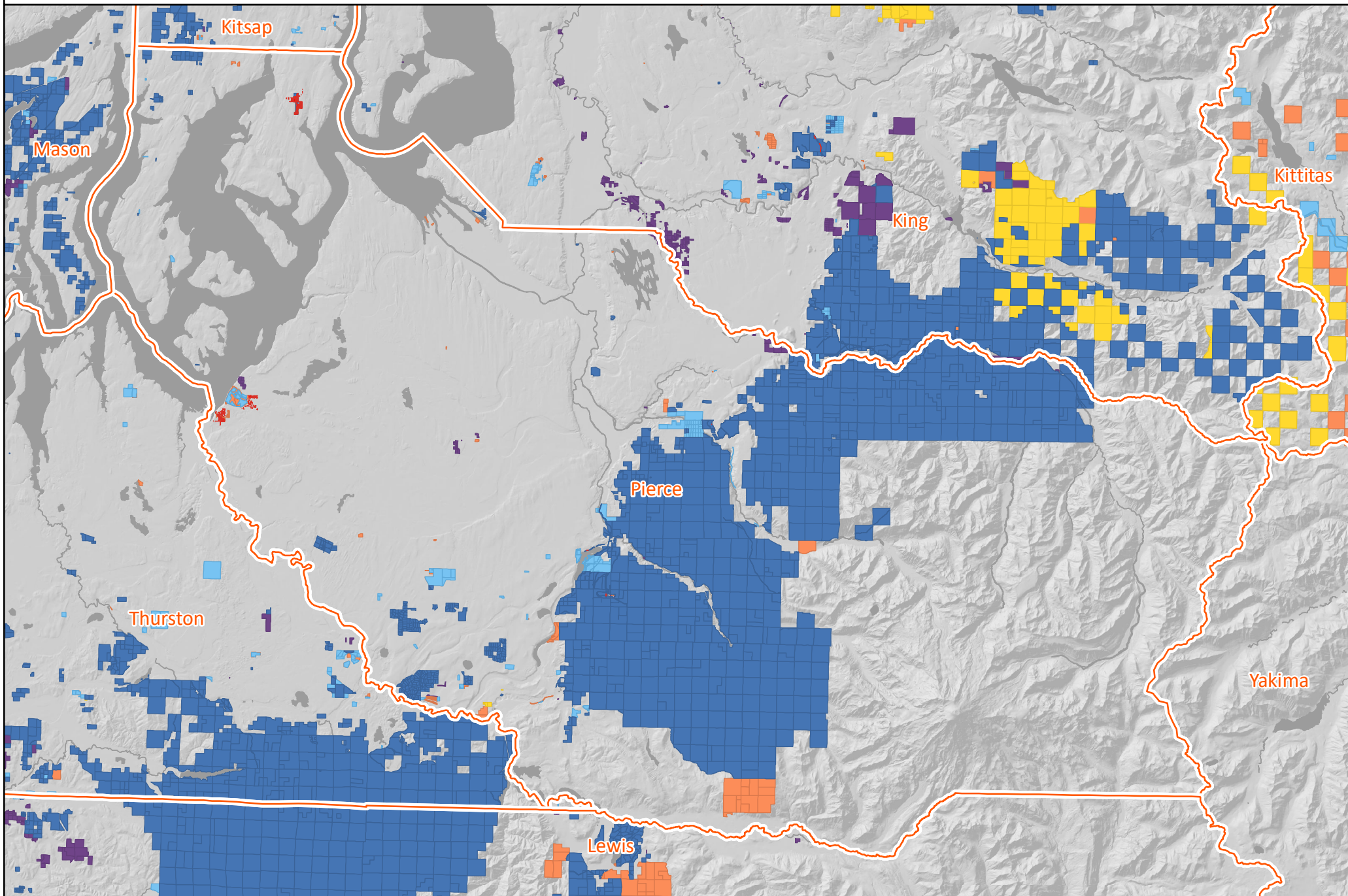
Industry to Public Forest

Industry to Non-Forest

Industry to SFLO

Industry to Conservation / Other

New Industry



San Juan County

Land Owner Classification Change 2007 to 2019

Version 1 | Dec. 2020 | <https://nrsig.org/projects/essb-5330>



Industry Both



Industry to Public Forest



Industry to Non-Forest



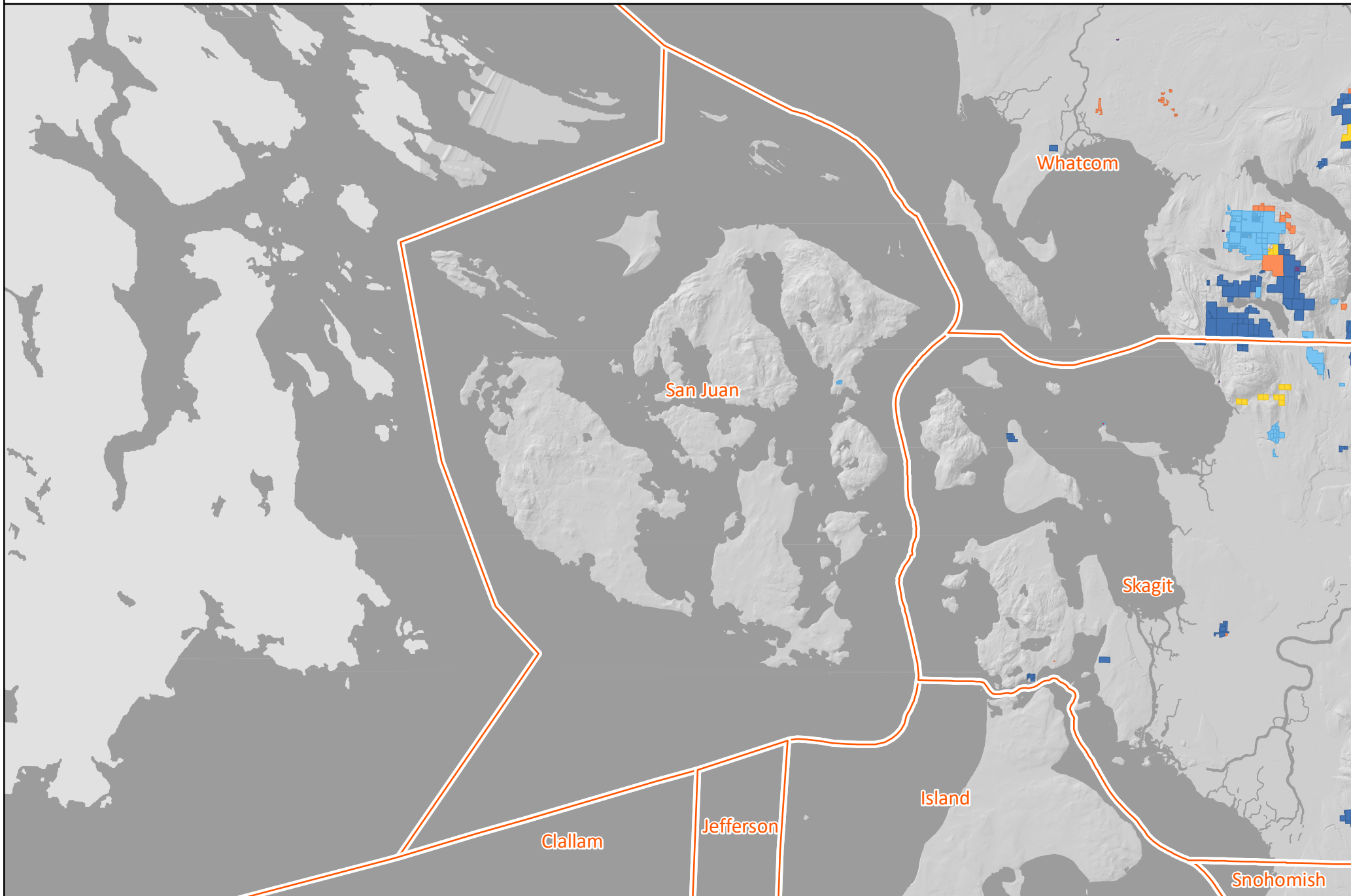
Industry to SFLO



Industry to Conservation / Other



New Industry



Skagit County

Land Owner Classification Change 2007 to 2019

Version 1 | Dec. 2020 | <https://nrsig.org/projects/essb-5330>

Industry Both

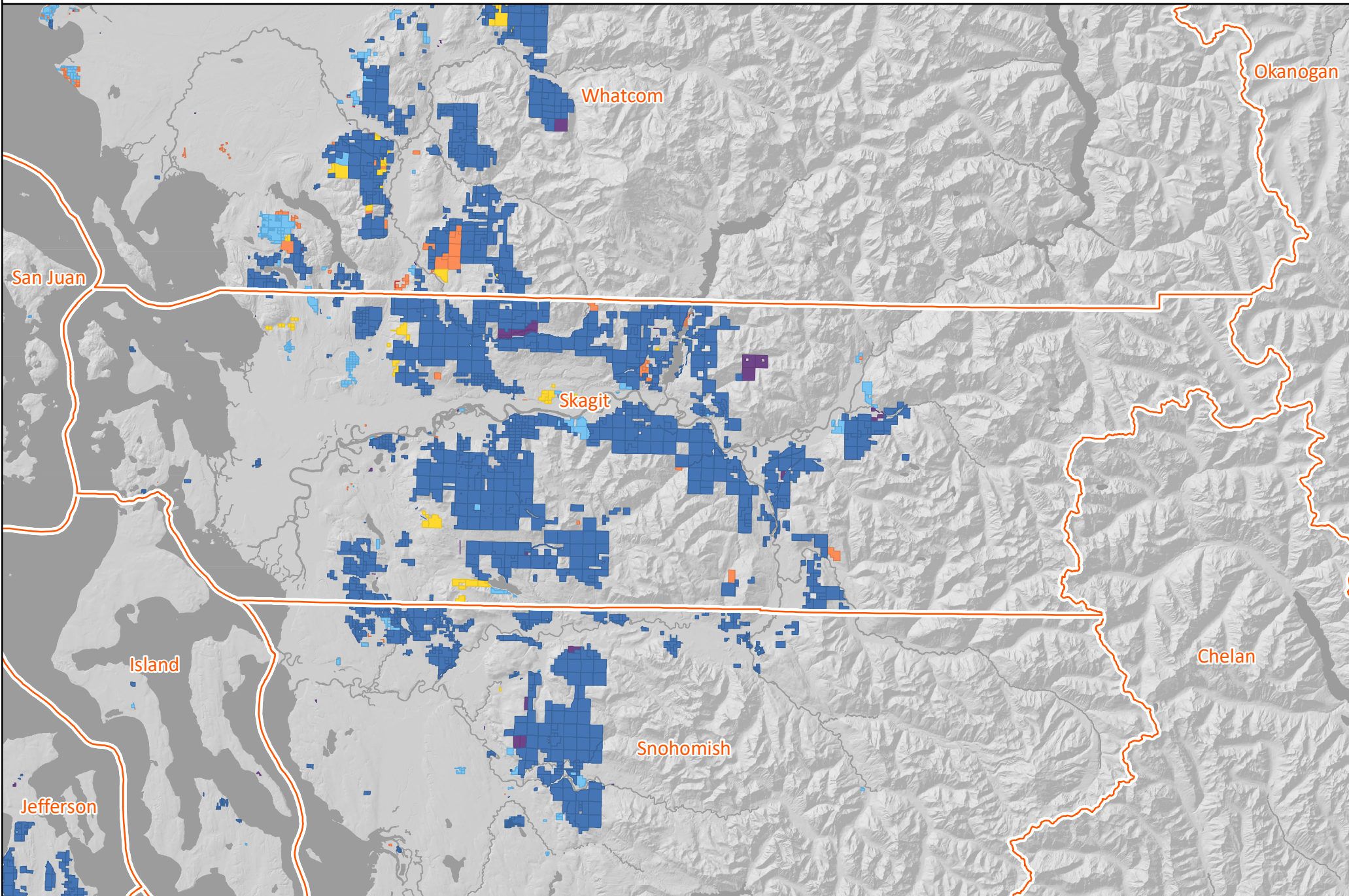
Industry to Public Forest

Industry to Non-Forest

Industry to SFLO

Industry to Conservation / Other

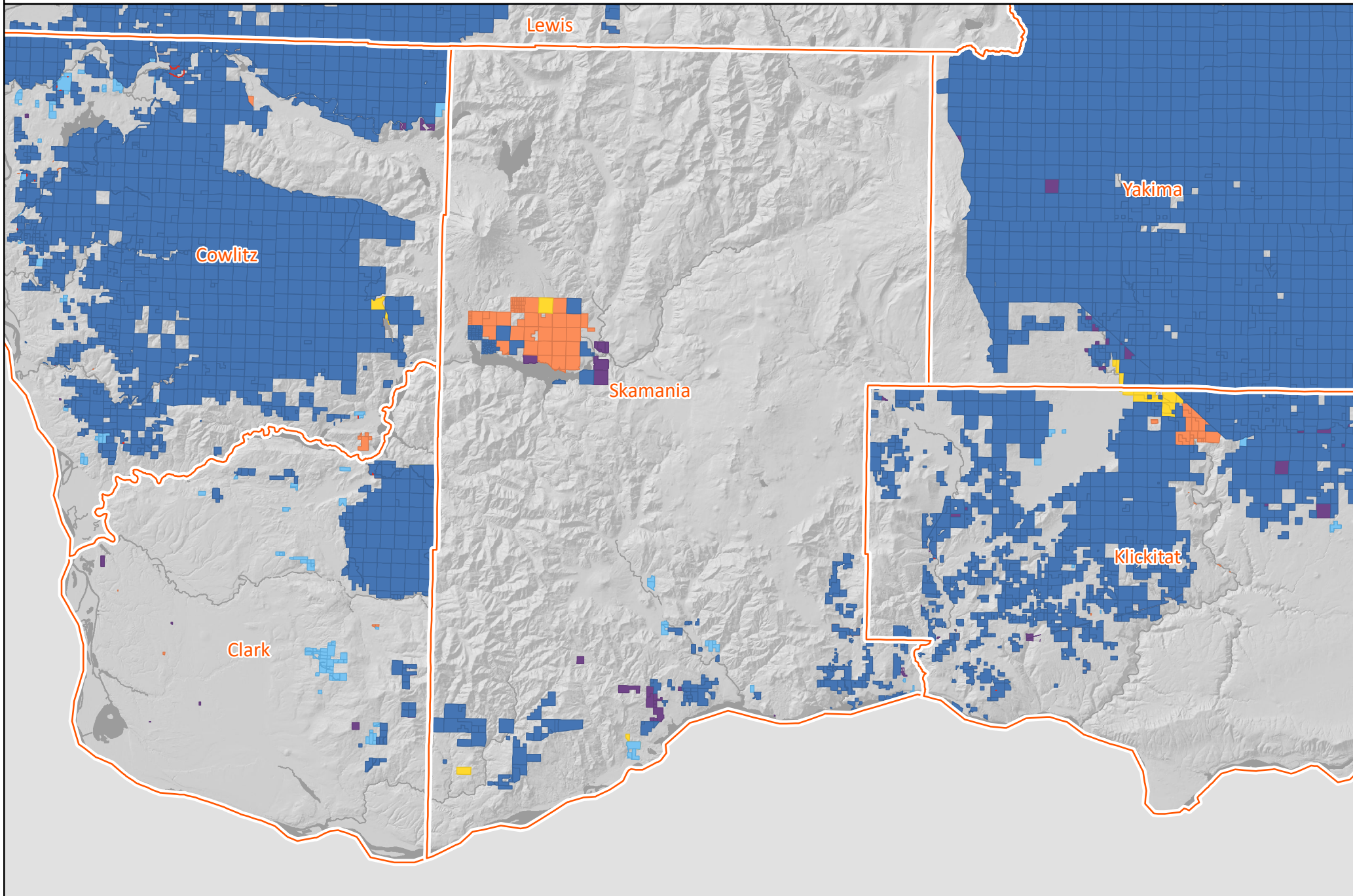
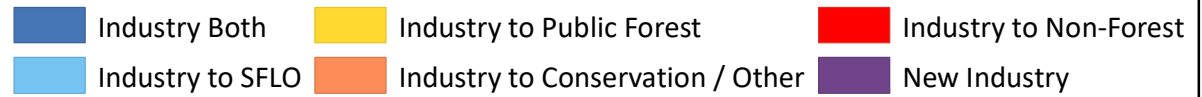
New Industry



Skamania County

Land Owner Classification Change 2007 to 2019

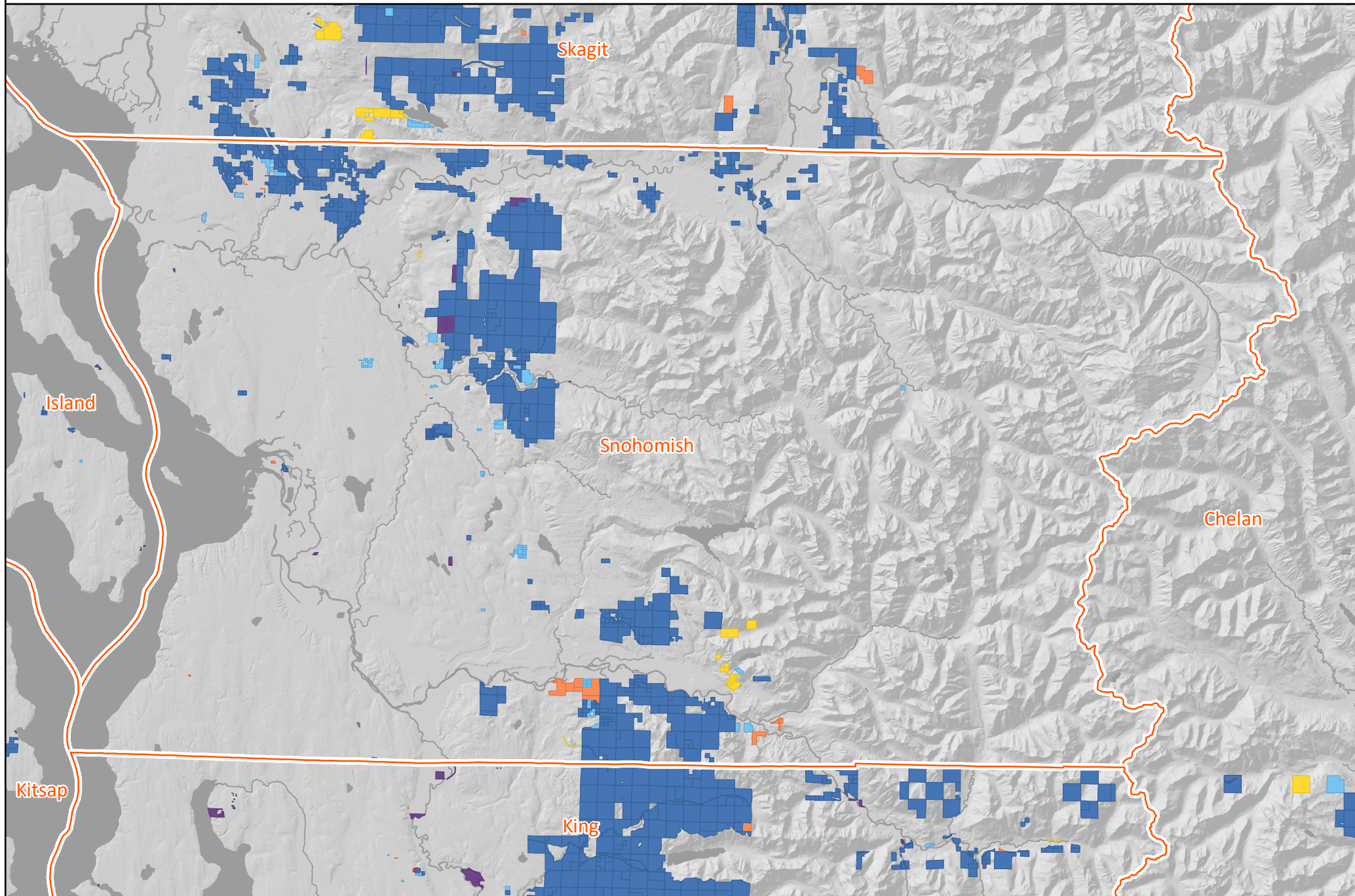
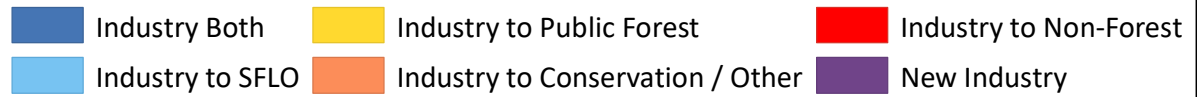
Version 1 | Dec. 2020 | <https://nrsig.org/projects/essb-5330>



Snohomish County

Land Owner Classification Change 2007 to 2019

Version 1 | Dec. 2020 | <https://nrsig.org/projects/essb-5330>



Spokane County

Land Owner Classification Change 2007 to 2019

Version 1 | Dec. 2020 | <https://nrsig.org/projects/essb-5330>

Industry Both

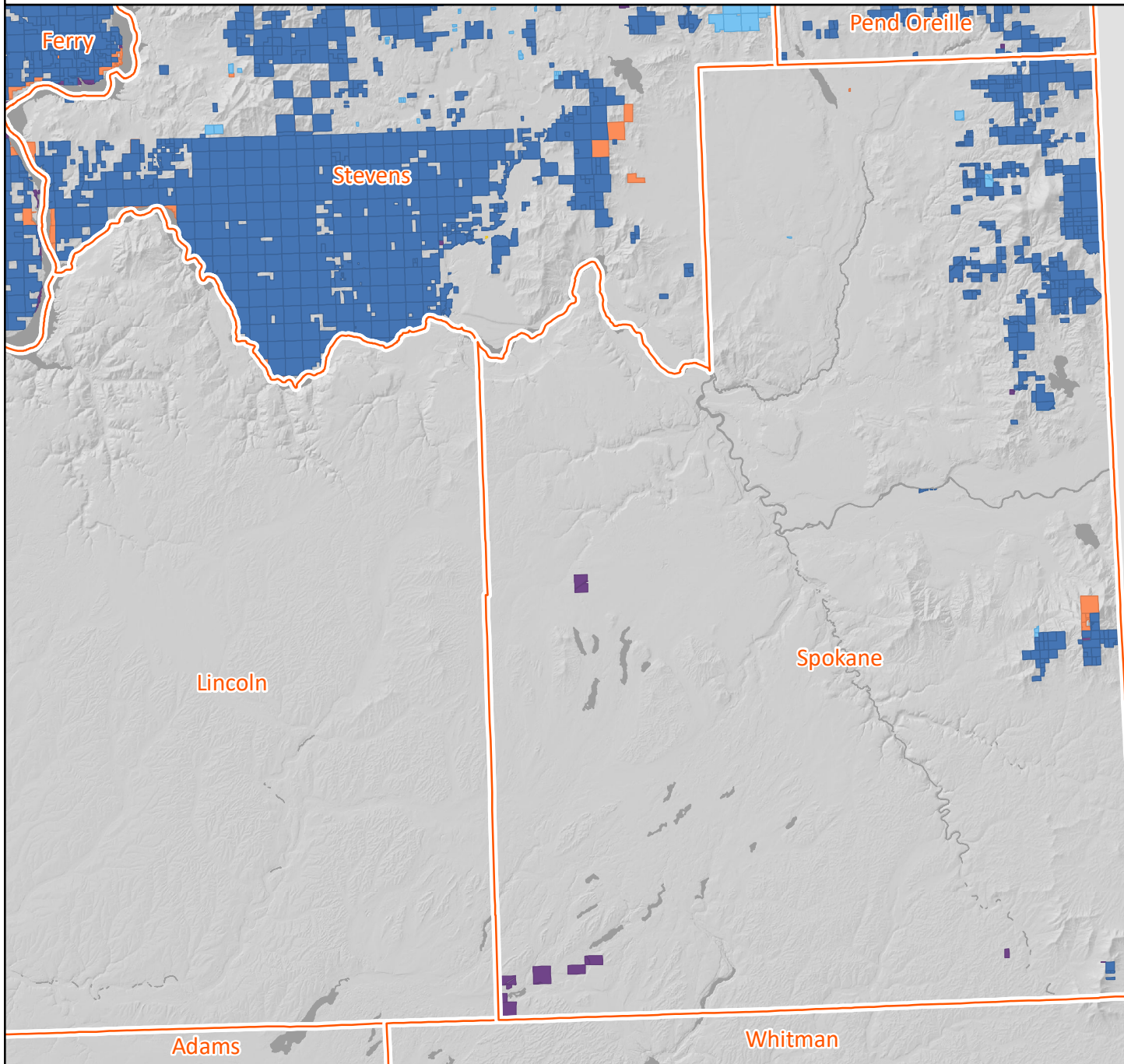
Industry to Public Forest

Industry to Non-Forest

Industry to SFLO

Industry to Conservation / Other

New Industry



Stevens County

Land Owner Classification Change 2007 to 2019

Version 1 | Dec. 2020 | <https://nrsig.org/projects/essb-5330>

Industry Both

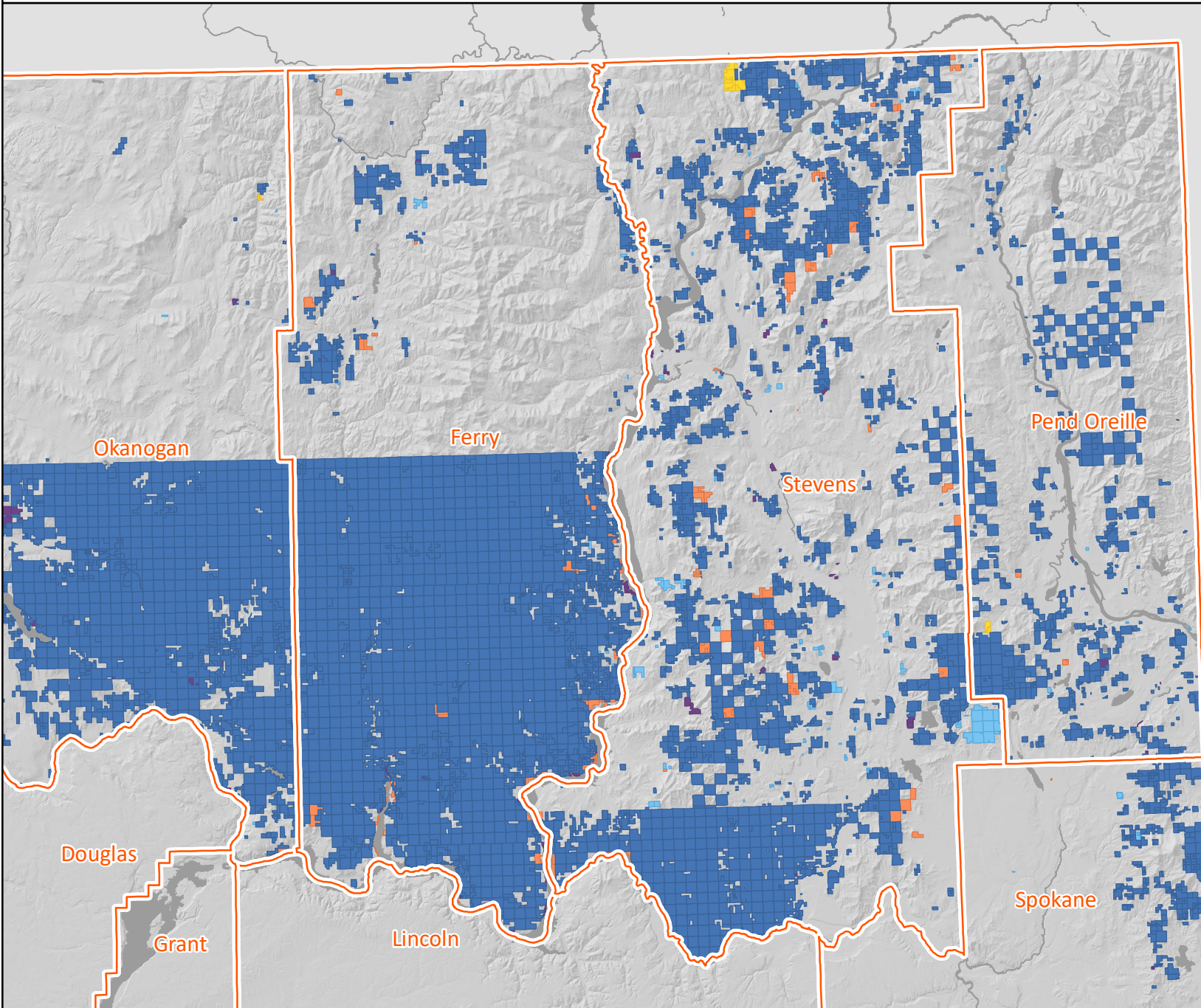
Industry to Public Forest

Industry to Non-Forest

Industry to SFLO

Industry to Conservation / Other

New Industry



Thurston County

Land Owner Classification Change 2007 to 2019

Version 1 | Dec. 2020 | <https://nrsig.org/projects/essb-5330>

Industry Both

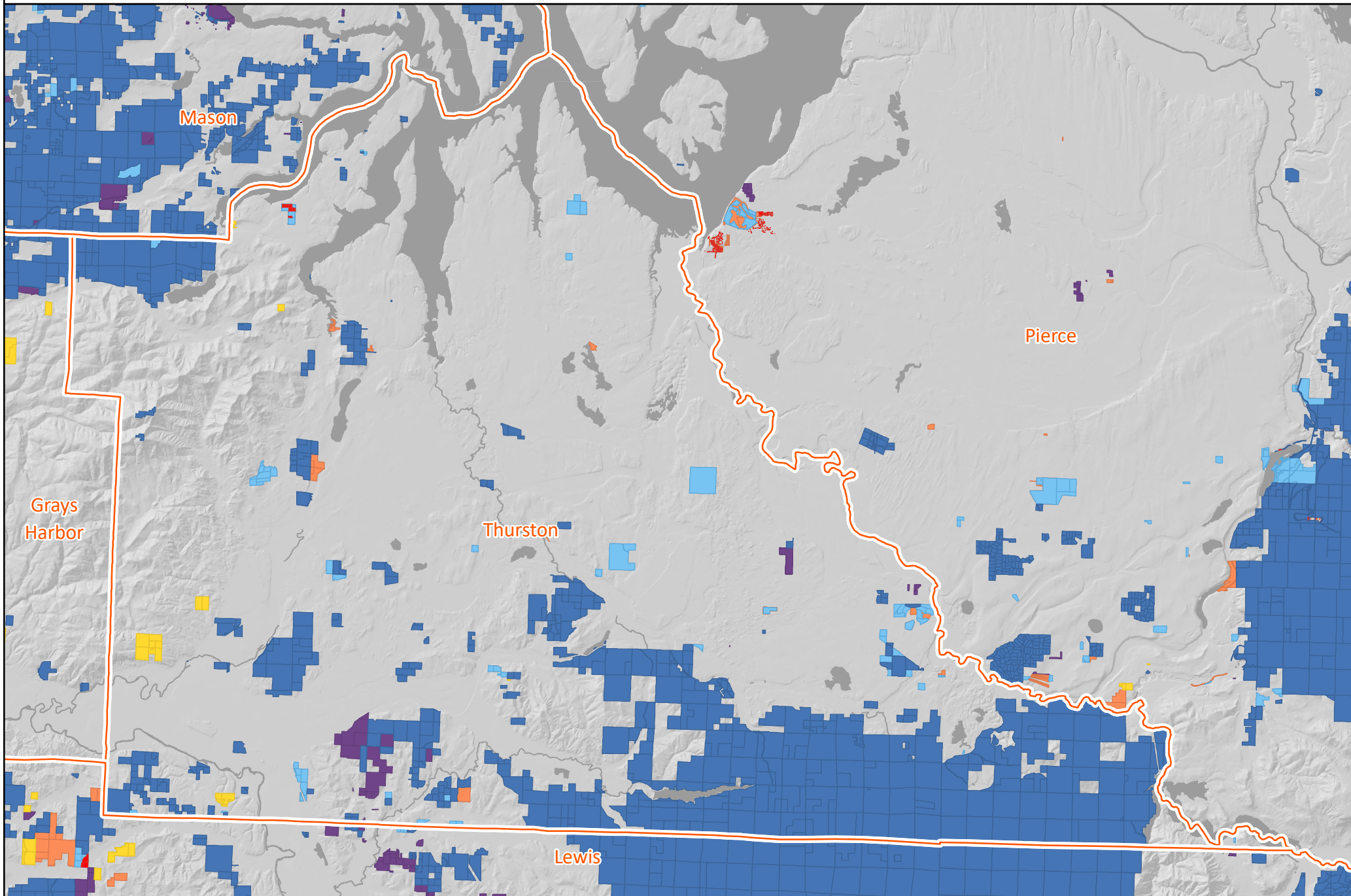
Industry to Public Forest

Industry to Non-Forest

Industry to SFLO

Industry to Conservation / Other

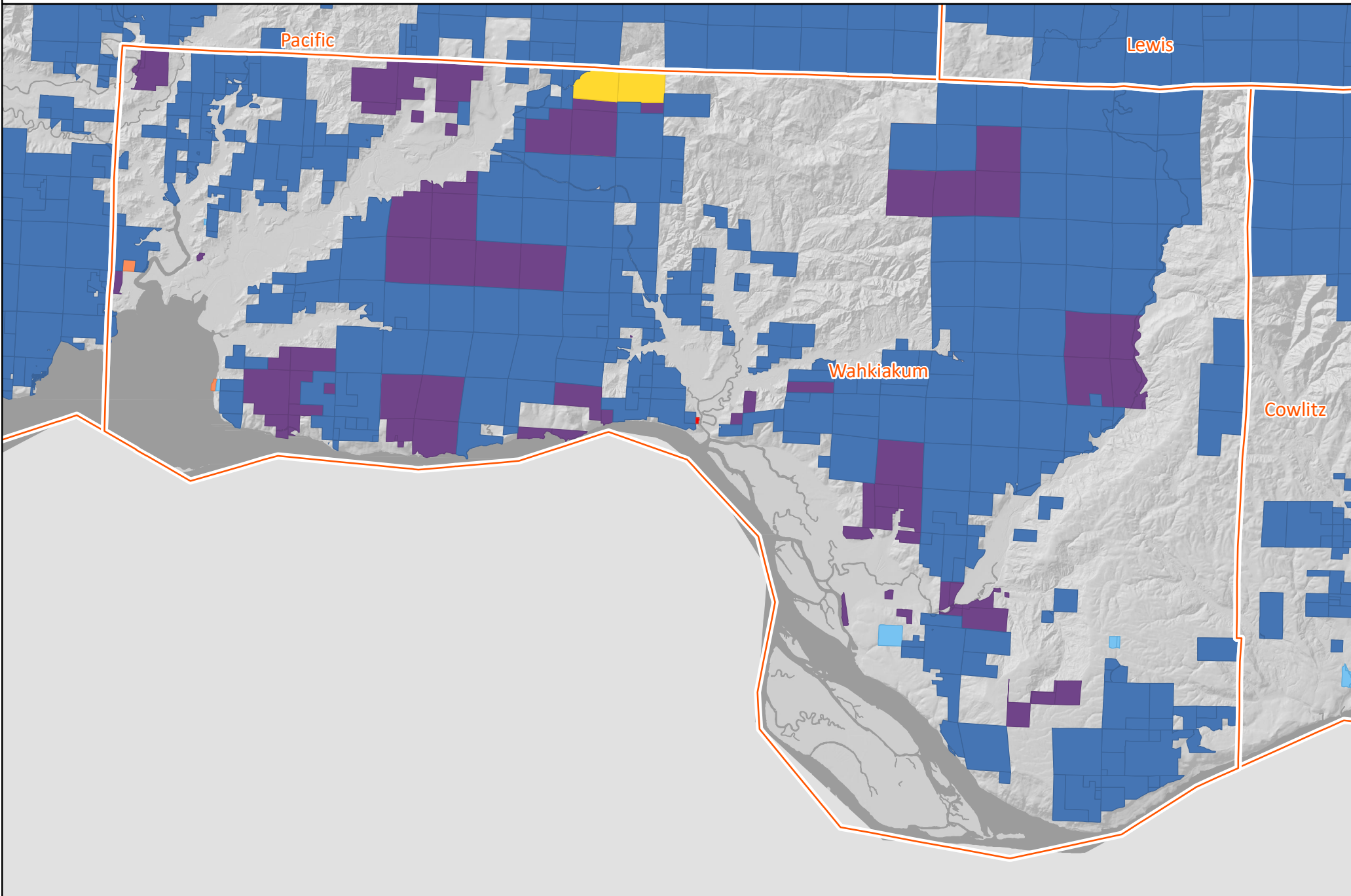
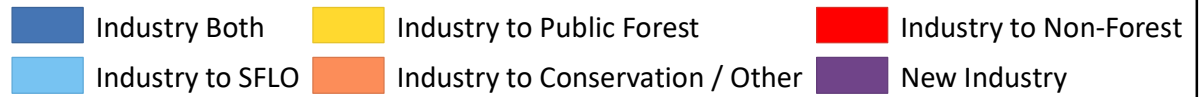
New Industry



Wahkiakum County

Land Owner Classification Change 2007 to 2019

Version 1 | Dec. 2020 | <https://nrsig.org/projects/essb-5330>



Walla Walla County

Land Owner Classification Change 2007 to 2019

Version 1 | Dec. 2020 | <https://nrsig.org/projects/essb-5330>



Industry Both



Industry to Public Forest



Industry to Non-Forest



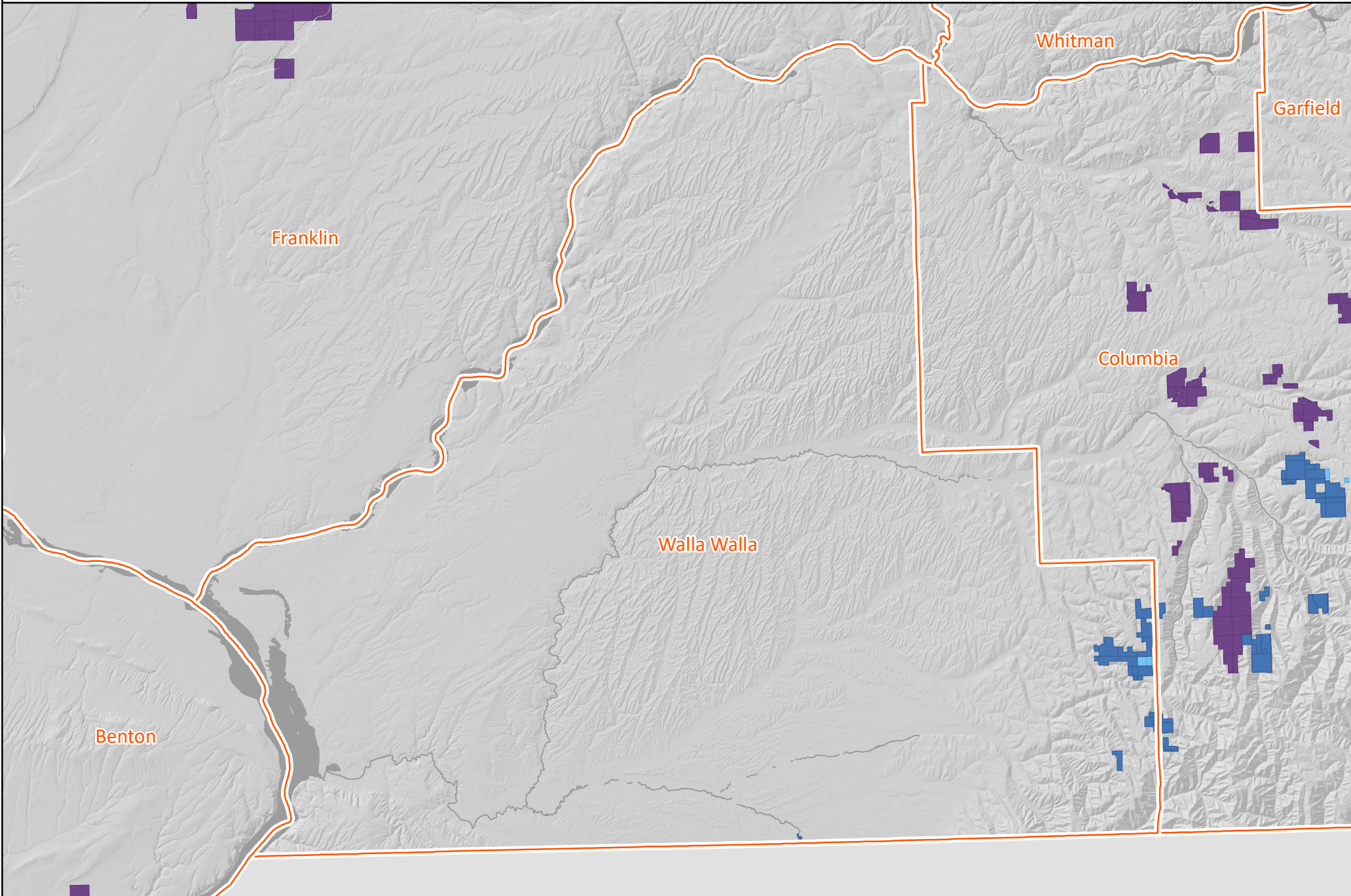
Industry to SFLO



Industry to Conservation / Other



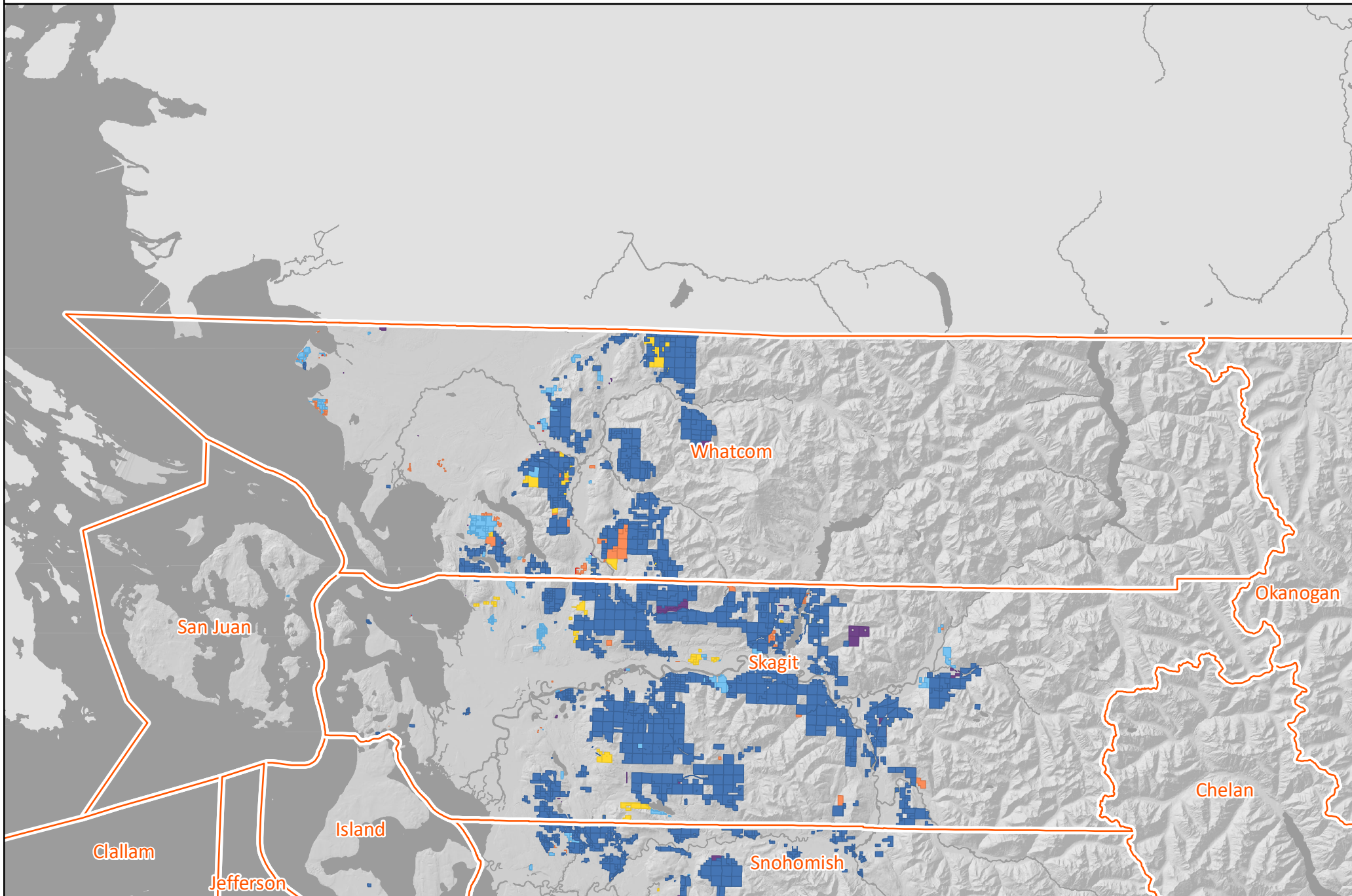
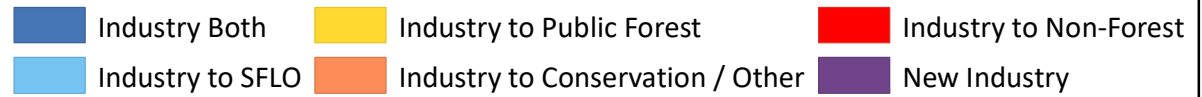
New Industry



Whatcom County

Land Owner Classification Change 2007 to 2019

Version 1 | Dec. 2020 | <https://nrsig.org/projects/essb-5330>



Yakima County

Land Owner Classification Change 2007 to 2019

Version 1 | Dec. 2020 | <https://nrsig.org/projects/essb-5330>

